

ALABAMA

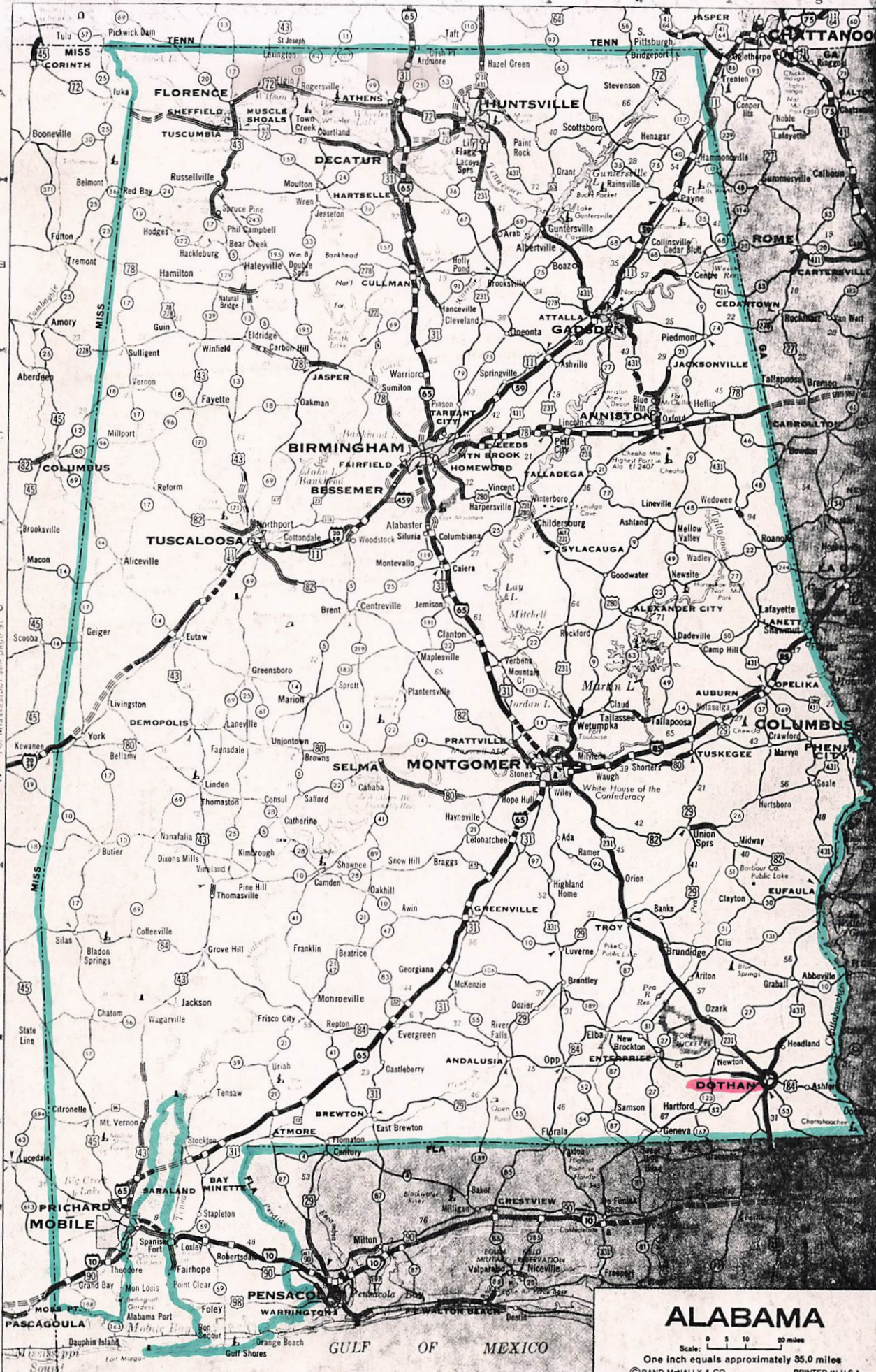
Population: 3,475,885
(1970 Census)

Area: 51,609 Sq. Miles

Capital: Montgomery

Cities and Towns

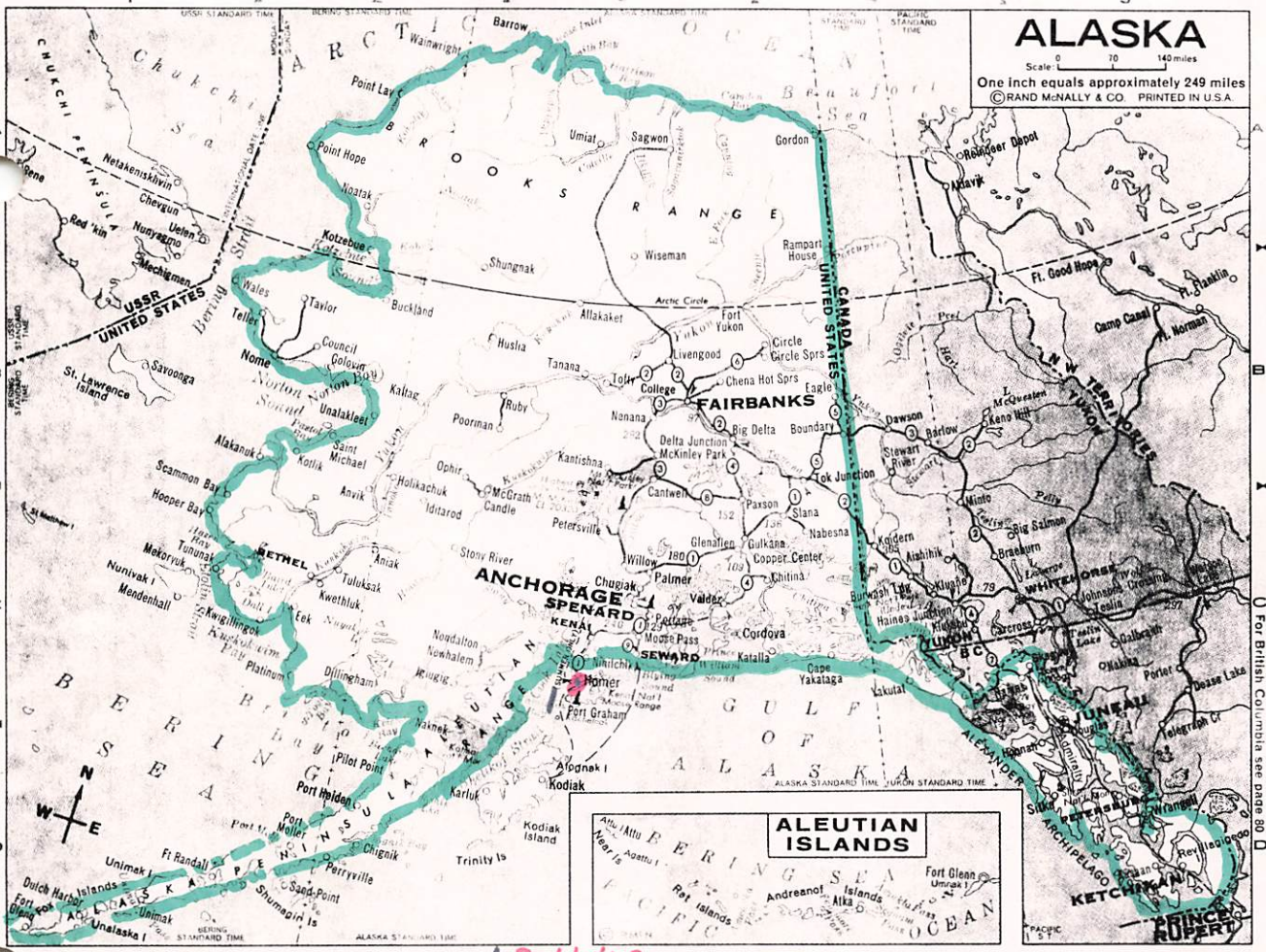
- Abbeville.....F-5
- Alabama.....D-3
- Albertville.....B-3
- Alexander City.....D-4
- Aliceville.....D-1
- Andalusia.....G-3
- Annisson.....C-4
- Ashford.....G-5
- Ashland.....C-4
- Ashville.....C-4
- Athens.....A-2
- Atmore.....G-2
- Attalla.....B-4
- Auburn.....E-5
- Bay Minette.....G-2
- Bellamy.....E-1
- Bessemer.....C-2
- Birmingham.....C-3
- Boaz.....B-4
- Brewton.....G-3
- Bridgeport.....F-4
- Brundidge.....F-4
- Butler.....E-1
- Camden.....F-2
- Castleberry.....G-3
- Catherine.....E-2
- Centre.....B-4
- Centerville.....D-2
- Chatom.....F-1
- Childersburg.....C-3
- Cianton.....D-3
- Clanton.....F-5
- Clayton.....B-3
- Cleveland.....B-3
- Collinsville.....B-4
- Columbia.....D-3
- Columbiana.....D-3
- Cottondale.....D-2
- Courland.....A-2
- Cullman.....B-3
- Dadeville.....D-4
- Decatur.....A-3
- Demopolis.....E-2
- Dothan.....G-5**
- Double Springs.....B-2
- E. Brewton.....F-4
- Elba.....F-4
- Enterprise.....G-4
- Eufaula.....F-5
- Eutaw.....D-1
- Evergreen.....F-3
- Fairfield.....A-3
- Fairhope.....H-1
- Fayette.....B-2
- Florida.....G-4
- Florence.....A-2
- Fl. Payne.....A-4
- Frisco City.....F-2
- Gadsden.....B-4
- Geneva.....G-4
- Georgiana.....F-3
- Goodwater.....D-4
- Grand Bay.....H-1
- Greensboro.....D-2
- Greenville.....F-3
- Grove Hill.....F-2
- Guntersville.....B-3
- Hacklebun.....B-2
- Haleyville.....B-2
- Hamilton.....B-1
- Hanceville.....B-3
- Hartford.....G-4
- Hartselle.....B-3
- Hayneville.....E-3
- Heflin.....C-4
- Homewood.....C-3
- Huntsville.....A-3
- Jackson.....F-1
- Jacksonville.....C-4
- Jasper.....C-2
- Lafayette.....D-5
- Lanett.....D-5
- Leeds.....C-3
- Linden.....E-2
- Livingston.....E-1
- Loxley.....H-2
- Luverne.....F-4
- McKenzie.....F-3
- Maplesville.....D-3
- Marion.....E-2
- Mobile.....H-1
- Monroeville.....E-2
- Montevallo.....D-3
- Montgomery.....E-4
- Moulton.....B-2
- Mt. Vernon.....G-1
- Muscle Shoals.....A-2
- New Brockton.....F-4
- Northport.....D-2
- Oneonta.....B-3
- Opeika.....G-4
- Opp.....G-4
- Ozark.....F-4
- Phenix City.....E-5
- Piedmont.....B-4
- Prattville.....E-3
- Pritchard.....H-1
- Ramer.....E-4
- Red Bay.....B-1
- Roanoke.....D-5
- Robertsdale.....H-2
- Rogersville.....B-2
- Russellville.....B-2
- Samson.....G-4
- Scottsboro.....A-4
- Seale.....E-5
- Selma.....E-3
- Sheffield.....D-2
- Siluria.....D-3
- Stapleton.....H-2
- Stevenson.....A-4
- Stockton.....G-1
- Sulligent.....B-1
- Sylacauga.....D-4
- Talladega.....C-4
- Tallassee.....C-4
- Tarrant City.....C-3
- Thomason.....E-2
- Thomasville.....F-2
- Troy.....D-2
- Tuscaloosa.....D-2
- Tuscumbia.....A-2
- Tuskegee.....E-4
- Union Spns.....E-4
- Uniontown.....E-2
- Vernon.....C-1
- Vincent.....C-3
- Wedowee.....C-5
- Wetumpka.....E-4
- Winfield.....B-2
- York.....E-1



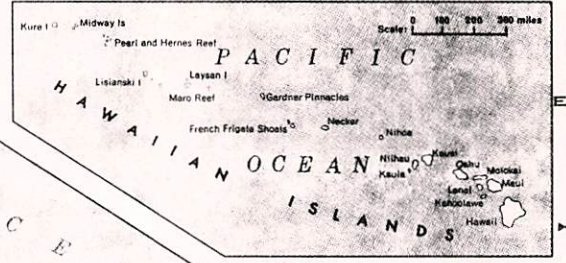
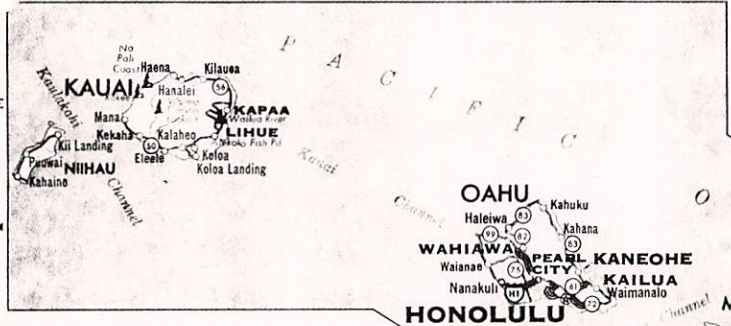
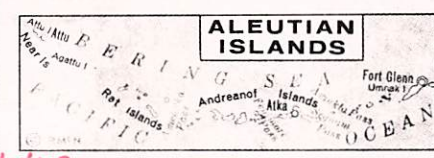
ALABAMA

Scale: 0 5 10 20 miles
One Inch equals approximately 35.0 miles

©RAND McNALLY & CO. PRINTED IN U.S.A.



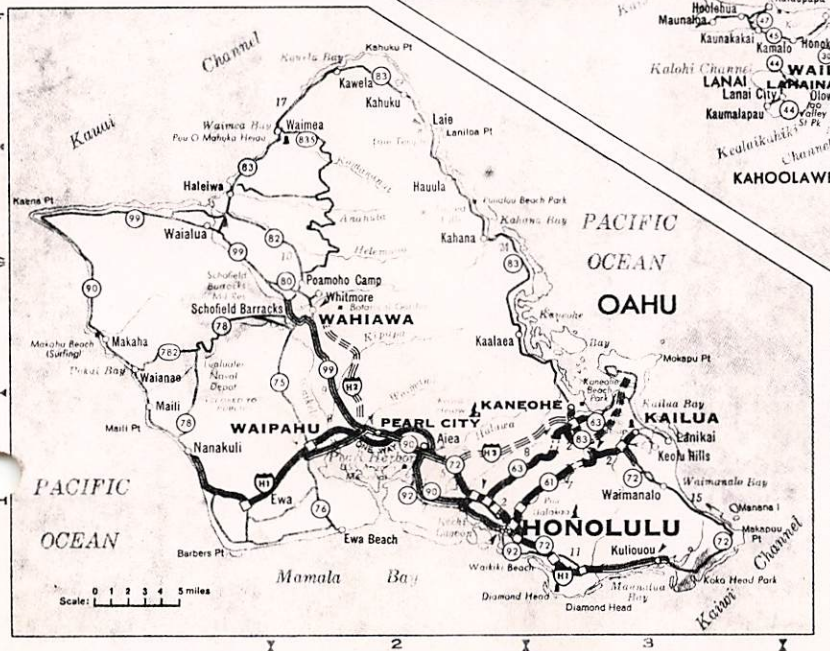
I. Soldotna

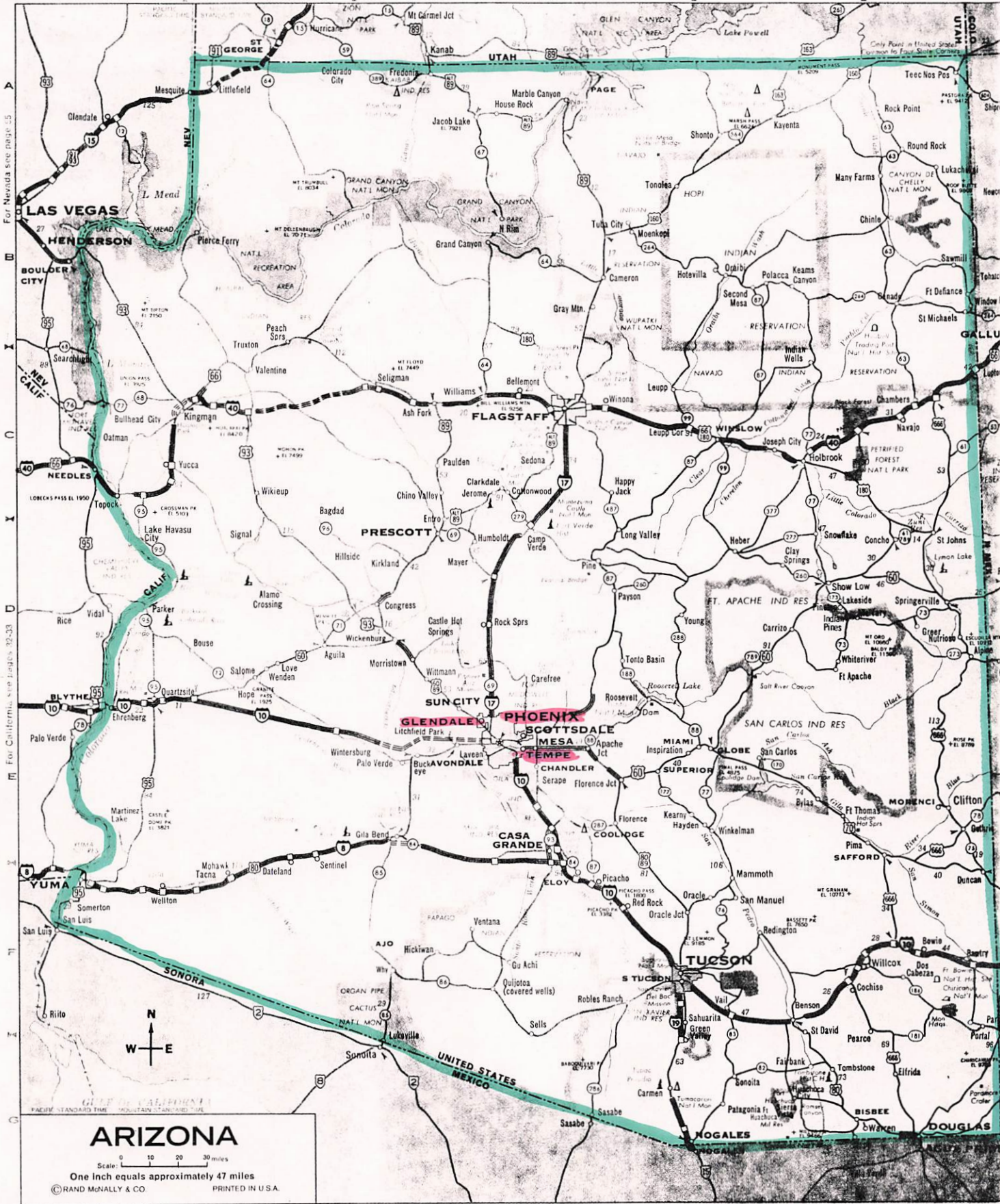


HAWAII
 Population: 784,901 (1970 Census)
 Area: 6,450 Sq. Miles
 Capital: Honolulu

Cities and Towns

AieaH-2
EleleE-1
EwaH-2
Ewa BeachH-2
HaleiwaF-4
HaleiwaG-1
HanaF-4
HauulaG-2
HiloG-5
HonoluluH-4
HonokaaG-5
HonoluluH-3
HonouliuliG-5
HooilehuaF-3
KaalaheoG-2
KahukuF-2
KahuluiF-4
KailuaH-3
Kailua-KonaH-4
KailuaH-4
KalaheoE-1
KalaheoG-2
KalaupapaF-3
KamuelaG-5
KaneoheH-3
KapaE-1
KaunakakaiF-3
KawahaeG-4
KeauaH-5
KekahaE-1
KilaueaE-1
KohalaE-1
Koia LandingG-4
KukuihaeleG-5
KurtistownH-5
LahainaF-4
LaleF-2
Lanai CityF-3
LihueE-1
Lower PaiaF-4
MaaleaF-4
MauiH-1
MakahaG-1
MakapalaG-5
MakawaoF-4
MaunaloaH-3
MaunaloaH-5
NanakuliH-1
NinoleG-5
OokalaG-5
PahalaH-6
PahoaH-5
PapaikouG-5
PauwaloaF-4
Pearl CityH-2
PuuneneG-2
Schofield BarracksF-4
VolcanoH-5
WahiawaG-1
WaialuaG-2
WaialuaG-1
WailukuF-4
WaimanaloH-3
WaimoeF-2
WaipahuH-2
WhitmoreG-2





ARIZONA
 Population: 1,787,520
 (1970 Census)
 Area: 113,909 Sq. Miles
 Capital: Phoenix

Cities and Towns

Agua D-2
 Ajo F-3
 Apache Jct. E-4
 Ash Fork C-3
 Avondale E-3

Bagdad C-2
 Bisbee G-5
 Buckeye E-3
 Camp Verde D-4
 Casa Grande E-4
 Chandler E-4
 Chino Valley C-3
 Clarkdale C-3
 Clay Springs D-5
 Clifton E-6
 Colorado City A-2
 Coolidge E-4
 Cottonwood C-3

Douglas G-6
 Gu Achi F-3
 Happy Jack C-4
 Hayden E-4
 Heber D-5
 Holbrook C-5
 Huachuca City G-5
 Humboldt D-3
 Jerome C-3
 Joseph City C-5
 Kayenta A-5
 Keams Canyon B-5
 Grand Canyon E-4
 Green Valley G-4

Lakeside D-5
 Litchfield Park E-3
 McNary D-5
 Mayer D-3
 Mesa E-4
 Miami G-5
 Moenkopi B-4
 Morenci E-6
 Morencitown D-3
 Naco G-5
 Nogales G-6
 Nutrioso E-4
 Oracle F-5

Page A-4
 Patagonia G-5
 Payson D-4
 Peach Springs B-2
 Phoenix E-3
 Pima E-5
 Pinetop D-5
 Polacca B-5
 Prescott D-3
 Quartzsite E-1
 Safford E-6
 St. David G-5

St. Johns D-6
 Salome D-2
 San Carlos E-4
 Scottsdale E-4
 Sedona C-4
 Selma C-3
 Sells G-4
 Show Low D-5
 Snowflake D-5
 Somerton F-1
 S. Tucson F-4
 Springerville D-6
 Superior E-4

Tempe D-6
 Tombstone D-2
 Tuba City E-4
 Tucson C-4
 Wailor C-3
 Willcox G-4
 Williams D-6
 Window Rock D-5
 Winslow F-4
 Yuma D-6

Mr. & Mrs. Doyle Reynolds, 15628 N. 56th Ave., Glendale, Arizona 85306

Mr. & Mrs. Frank Deng 1326 W. Puget, Phoenix, Arizona 85201

Mr. & Mrs. Larry Beckin 14843 N. 2nd Place, Phoenix, Arizona 85022

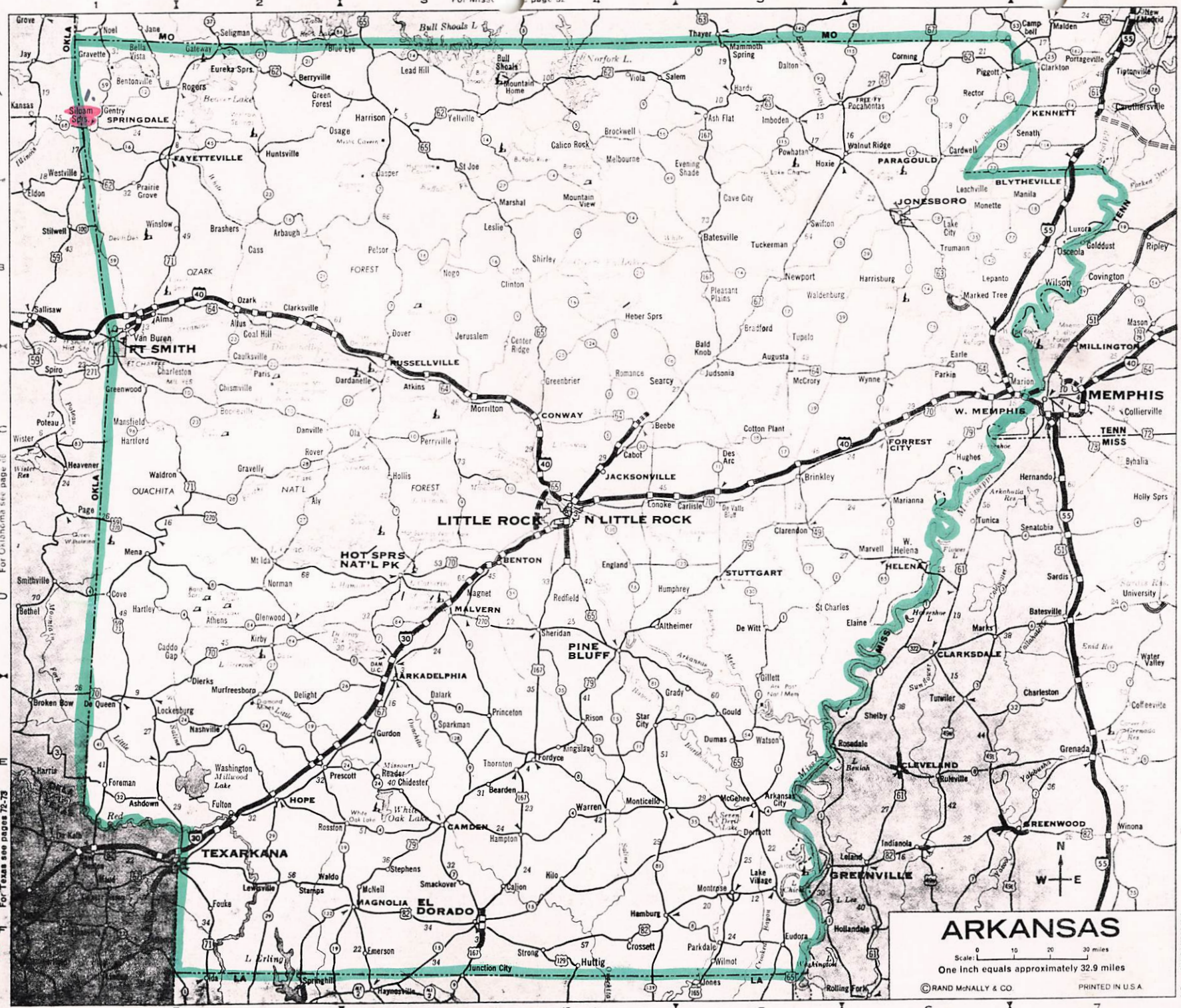
Dr. & Mrs. Wm. C. Knouler 6108 N. 13th Place, Phoenix, Arizona 85014

ARKANSAS

Population: 1,942,303
(1970 Census)
Area: 53,104 Sq. Miles
Capital: Little Rock

Cities and Towns

- Arkadelphia.....E-3
- Arkansas City.....E-5
- Ashdown.....E-1
- Augusta.....C-5
- Bald Knob.....C-5
- Batesville.....B-5
- Beebe.....C-4
- Benton.....D-3
- Berryville.....A-2
- Blytheville.....B-7
- Booneville.....C-2
- Brinkley.....C-5
- Camden.....E-3
- Charleston.....C-2
- Clarendon.....B-2
- Clarksville.....B-4
- Conway.....C-4
- Corning.....A-6
- Crossett.....F-4
- Danville.....C-2
- Dardanelle.....C-3
- Des Arc.....C-5
- De Queen.....E-1
- De Witt.....C-5
- El Dorado.....F-3
- Evening Shade.....A-5
- Fayetteville.....A-1
- Fordyce.....E-4
- Forrest City.....C-6
- Fort Smith.....B-1
- Greenwood.....C-1
- Hamburg.....F-4
- Hampton.....E-4
- Hardy.....A-5
- Harrison.....A-3
- Heber Springs.....B-4
- Helena.....D-6
- Hope.....E-2
- Hot Springs Nat'l. Pk.....D-3
- Huntsville.....A-2
- Jacksonville.....C-4
- Jasper.....A-3
- Jonesboro.....B-6
- Lake City.....B-6
- Lake Village.....F-5
- Lewisville.....F-2
- Little Rock.....D-4
- Lonoke.....C-4
- Mc Gehee.....E-5
- Magnolia.....F-3
- Malvern.....D-3
- Marianna.....C-6
- Marion.....B-7
- Marked Tree.....B-6
- Marshall.....B-3
- Melbourne.....A-4
- Mena.....D-1
- Monticello.....E-4
- Morrilton.....E-3
- Mountain Home.....A-4
- Mountain View.....B-4
- Mt. Ida.....D-2
- Murfreesboro.....E-2
- Nashville.....E-2
- Newport.....B-5
- N. Little Rock.....D-4
- Osceola.....B-7
- Ozark.....B-2
- Paragould.....A-6
- Paris.....D-2
- Perryville.....C-3
- Piggott.....D-4
- Pine Bluff.....D-4
- Pocahontas.....A-5
- Prescott.....E-2
- Rison.....E-4
- Russellville.....E-3
- Salem.....A-4
- Searcy.....C-4
- Sheridan.....D-4
- Springdale.....A-1
- Star City.....D-5
- Stuttgart.....D-5
- Texarkana.....F-2
- Van Buren.....B-1
- Walnut Ridge.....A-6
- Warren.....E-4
- W. Helena.....E-4
- W. Memphis.....C-6
- Wynne.....C-6
- Yellville.....A-3



Siloam Springs

ARKANSAS

Scale 0 10 20 30 miles
One inch equals approximately 32.9 miles

© RAND McNALLY & CO PRINTED IN U.S.A.

For Oklahoma see page 72
For Texas see pages 72-73
For Louisiana see page 47

Arkansas 31

CALIFORNIA

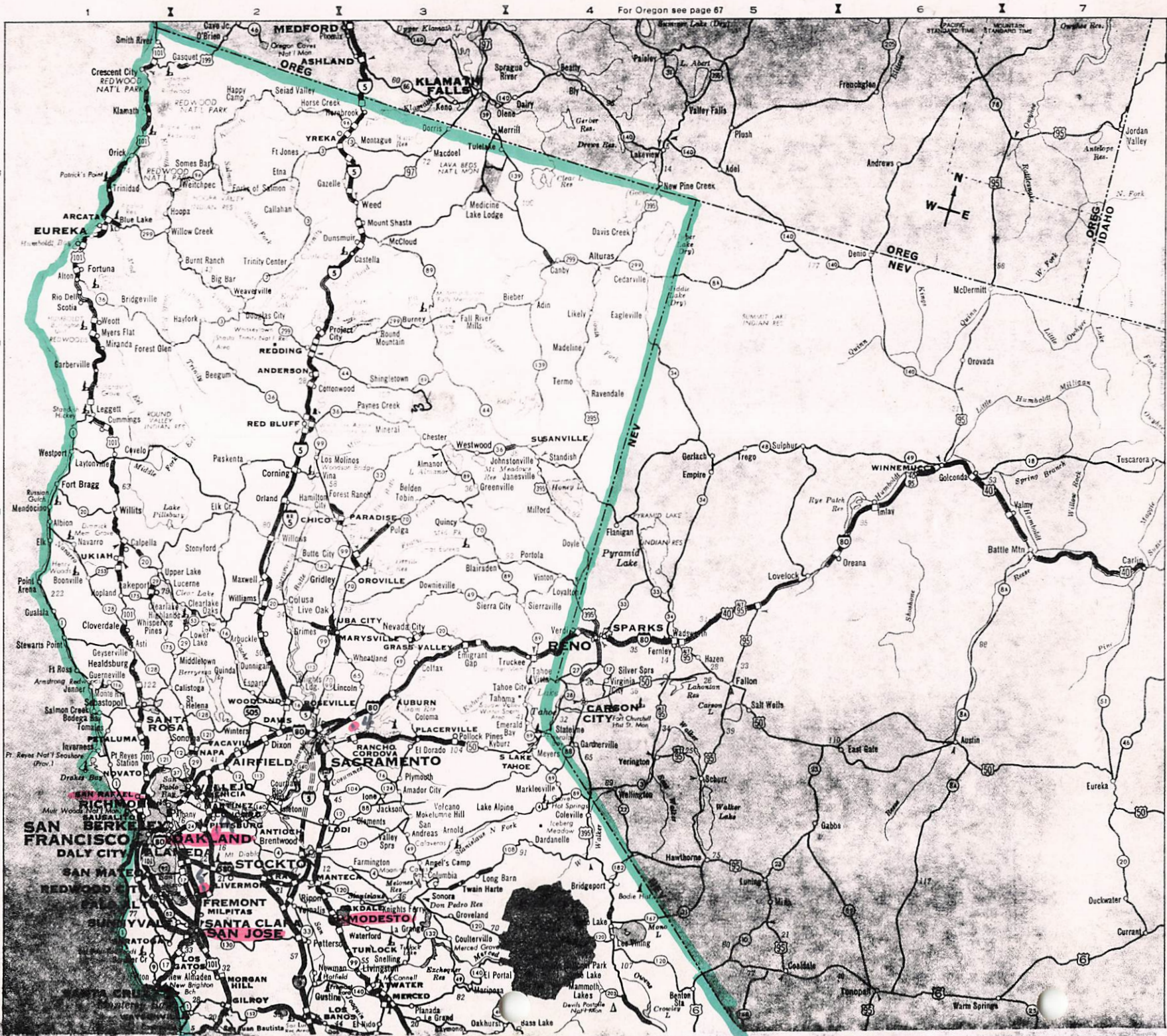
Population: 20,099,863 (1970 Census)

Area: 158,693 Sq. Miles

Capital: Sacramento

Cities and Towns

- Adelanto.....J-5
- Alameda.....E-1
- Alturas.....B-4
- Anderson.....C-2**
- Angels Camp.....F-3
- Antioch.....E-2
- Apple Valley.....J-5
- Arcata.....B-1
- Arvin.....I-4
- Atascadero.....H-2
- Atwater.....F-3
- Auburn.....E-3
- Avalon.....K-3
- Avenal.....H-3
- Bakersfield.....I-4
- Banning.....K-5
- Barstow.....I-5
- Baumont.....J-5
- Berkeley.....E-1
- Beverly Hills.....J-4
- Bishop.....G-5
- Blythe.....K-7
- Boron.....H-5
- Boulder Cr.....F-1
- Brawley.....L-6
- Brentwood.....E-2
- Burbank.....J-4
- Burney.....B-3
- Calistoga.....E-2
- Calipatria.....L-6
- Calistoga.....E-2
- Carlsbad.....K-4
- Carpinteria.....I-3
- Castroville.....I-3
- Chico.....D-2
- China Lake.....I-5
- Chowchilla.....G-3
- Chualar.....G-2
- Chula Vista.....L-4
- Cloverdale.....D-1
- Clovis.....G-3
- Coalinga.....G-3
- Colfax.....D-3
- Colusa.....D-2
- Concord.....E-2
- Corcoran.....H-3
- Corning.....C-2
- Corona.....J-4
- Coronado.....L-4
- Crescent City.....A-1
- Daly City.....F-1
- Davis.....E-2
- Delano.....H-3
- Del Mar.....K-4
- Dixon.....E-2
- Dos Palos.....G-3
- Dunsmuir.....B-3
- Earlimart.....H-3
- Edwards.....I-4
- El Cajon.....L-5
- El Centro.....L-6
- Elsinore.....L-4
- Encinitas.....K-4
- Escondido.....K-5
- Eureka.....B-1
- Exeter.....H-4
- Fairfield.....E-2
- Fairbrook.....K-4
- Fillmore.....K-4
- Firebaugh.....G-3
- Fort Bragg.....C-1
- Fortuna.....B-1
- Fremont.....F-2
- Fresno.....G-3**
- Fullerton.....F-2**
- Gilroy.....F-2
- Glendale.....J-4
- Grass Valley.....D-3
- Greenfield.....G-2
- Gridley.....D-2
- Guadalupe.....I-2
- Hanford.....G-3
- Healdsburg.....D-1
- Hemet.....K-5
- Hollister.....G-2
- Holtville.....L-6
- Huntington Beach.....K-4
- Huron.....G-3
- Imperial.....L-6
- Imperial Beach.....L-4
- Indio.....K-5
- Ione.....E-3
- Jackson.....E-3
- Kerman.....G-3
- King City.....G-2
- Kingsburg.....G-3
- Laguna Beach.....K-4**
- La Habra.....I-4
- Lakeport.....I-4
- Lakewood.....I-4
- Lancaster.....I-4
- Lincoln.....I-4
- Lindsay.....H-1
- Livermore.....H-1
- Lompoc.....I-4

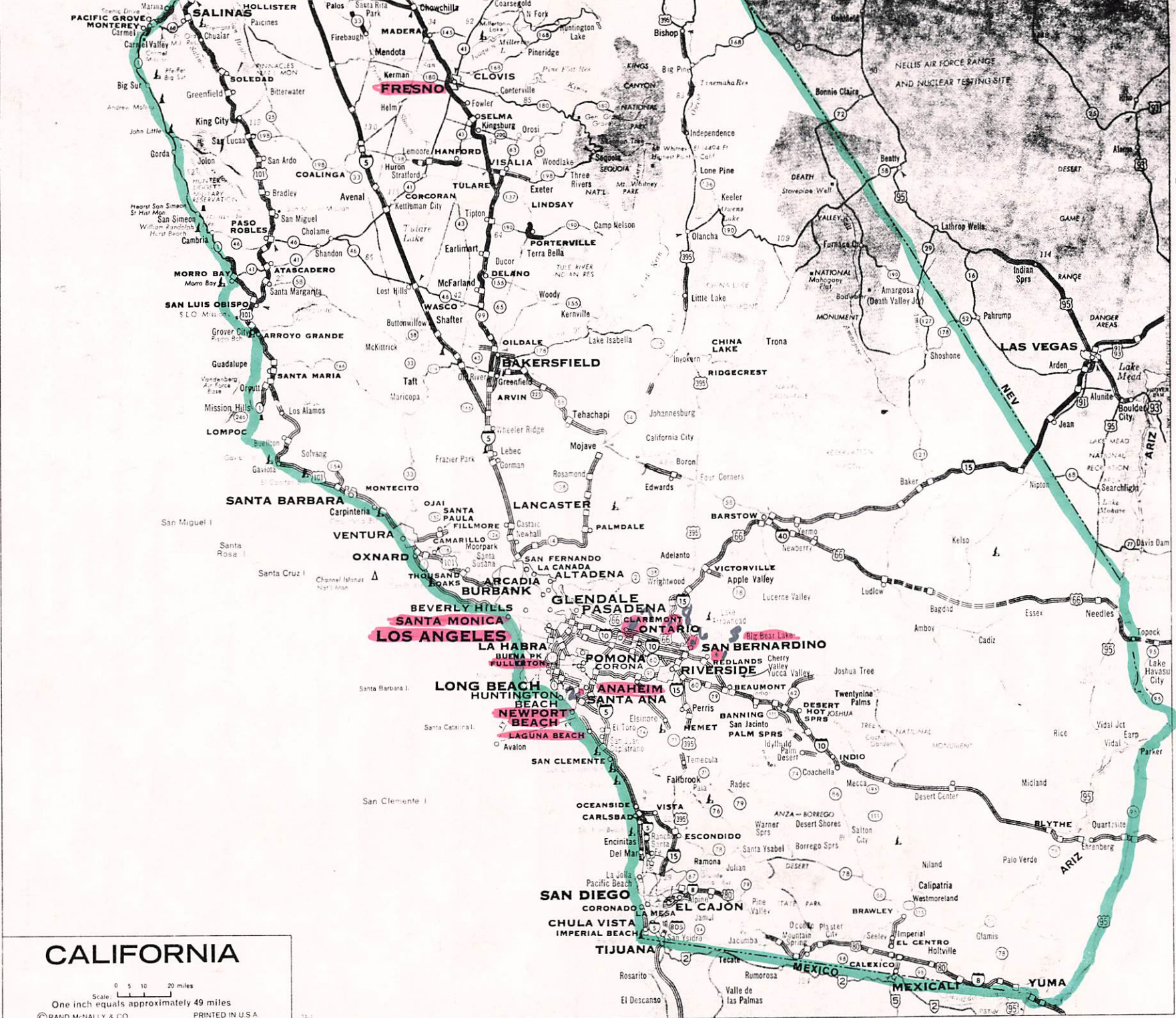


For Oregon see page 67

32 California

For Nevada see page 55

- Lone Pine.....G-5
- Long Beach.....J-4
- Los Angeles.....J-3
- Los Banos.....F-2
- Los Gatos.....F-2
- Lucerne Valley.....J-5
- McFarland.....H-3
- Madera.....G-3
- Manteca.....F-2
- Martinez.....D-2
- Marysville.....D-3
- Mendota.....G-3
- Merced.....F-3
- Modesto.....F-3
- Mojave.....I-4
- Montecito.....I-3
- Monterey.....G-1
- Moorpark.....J-3
- Napa.....E-2
- Needles.....J-7
- Nevada City.....D-3
- Newman.....F-2
- Newport Beach.....K-4
- Novato.....E-1
- Oakdale.....F-3
- Oakland.....E-2
- Oceanside.....K-4
- Oildale.....H-4
- Orland.....J-4
- Ontario.....C-2
- Orland.....C-2
- Oroville.....D-3
- Oxnard.....J-3
- Pacific Grove.....G-1
- Palmdate.....J-4
- Palm Spns.....K-5
- Palo Alto.....F-1
- Paradise.....D-3
- Pasadena.....J-4
- Paso Robles.....F-2
- Patterson.....F-3
- Perris.....K-5
- Petaluma.....E-1
- Pismo Beach.....H-2
- Pittsburg.....E-2
- Placeville.....E-3
- Point Arena.....D-1
- Pomona.....J-4
- Porterville.....H-4
- Project City.....B-2
- Quincy.....D-3
- Ramona.....K-5
- Rancho Cordova.....E-3
- Red Bluff.....C-2
- Redding.....C-2
- Redwood City.....F-1
- Richmond.....E-1
- Ridgecrest.....I-5
- Ripon.....F-2
- Riverside.....J-5
- Roseville.....E-2
- Sacramento.....E-2
- Salinas.....G-2
- San Bernardino.....J-5
- San Clemente.....K-4
- San Diego.....L-4
- San Fernando.....J-4
- San Francisco.....E-1
- San Jose.....F-2
- San Juan Bautista.....F-2
- San Luis Obispo.....H-2
- San Mateo.....F-1
- San Rafael.....E-1
- Santa Ana.....J-4
- Santa Barbara.....I-3
- Santa Clara.....F-2
- Santa Cruz.....F-1
- Santa Maria.....I-2
- Santa Monica.....J-4
- Santa Paula.....I-3
- Santa Rosa.....E-1
- Saratoga.....F-1
- Sausalito.....F-1
- Sebastopol.....E-1
- Selma.....G-3
- Shafter.....H-3
- Soledad.....G-2
- Sonoma.....E-2
- Stockton.....F-2
- Sunnyvale.....F-2
- Susanville.....C-4
- Taft.....I-3
- Tehachapi.....I-4
- Tracy.....F-2
- Trona.....H-5
- Tulare.....G-3
- Tulelake.....A-3
- Turlock.....F-3
- Ukiah.....D-1
- Vacaville.....E-2
- Vallejo.....E-2
- Ventura.....J-3
- Victorville.....J-5
- Visalia.....G-4
- Vista.....K-4
- Wasco.....H-3
- Watsonville.....F-2
- Westerville.....B-2
- Weed.....B-3
- Westwood.....C-3
- Williams.....D-2
- Willits.....C-1
- Woodland.....E-2
- Yreka.....D-3
- Yuba City.....D-3



CALIFORNIA

Scale: 0 5 10 20 miles
 One inch equals approximately 49 miles
 © RAND McNALLY & CO. PRINTED IN U.S.A.

1 HIGHLAND
 2 ORANGE

3 BIG BEAR
 Citrus HEIGHTS

5 Pleasanton
 6 ALTA LOMA

7 West Covina
 8 MONROVIA

9 WALNUT CREEK

Mr. & Mrs. C. H. Goddard 26122 Baseline, Sp 15, Highland, Ca. 92346
Mr. & Mrs. R. D. Bradley, 7088 Blythe Ave., Highland, Ca. 92346
Mr. & Mrs. Cliff R. Dzahiel, 3795 E. Atlantic Ave. #23, Highland, Ca. 92346
Mr. William J. Goddard, 1071 Regency Knoll Dr., San Jose, Ca.

Mrs. Imogene Blauer }
Miss Bridget Ann Blauer } 2000 Durango St., Modesto, Calif. 95355
Mr. & Mrs. Glenn Miller, 1228 Kenwood, Anaheim, Calif
Mr. & Mrs. A. A. Crowe 392 Elm, Orange, Ca.
Mr. Donald K. Burritt, 2655 Milton A-7, Fullerton, Ca.
Mr. & Mrs. H. A. Sauer, 1322 Sunniew Dr., Orange, Calif. 92665
Mr. & Mrs. Von Cartwright, 6641 Willowley Dr., Citrus Heights, Ca. 95672

Mrs. Ueldon Blauer }
Mr. & Mrs. Robert Blauer } Box 201, Big Bear Lake, Ca. 92351
Mr. & Mrs. James W. Blauer }
Mr. & Mrs. Steven S. Blauer }
Mr. & Mrs. Leslie Whiteaker 223 Jasmine, Monrovia, Ca.
Mr. & Mrs. Ronald F. Blauer 724 Appleberry Dr., San Rafael, Ca.
Mr. & Mrs. Richard Ragook, 3200 Virginia, West Covina, Ca. 91791
Mrs. Dorothy S. Barger, San Joaquin Retirement Home, 5565 Sycamo St.
Sycamo, Ca. 93710

Mr. Harrison O. Joseph 1212 Rossmore Lower I, Laguna Hills, Ca. 92653
Mr. & Mrs. Harry S. Bartruff 801 Rossmore Lower I, Laguna Hills, Ca. 92653
Mr. & Mrs. Frank Ogilvie, 9657 Hamilton, Alta Loma, Ca. 91701
Mr. & Mrs. James P. Hicklin, 1729 Greenwood Dr., Pleasanton, Ca. 94566
Mr. & Mrs. Charles J. Werner, 1047 18th St., Santa Monica, Ca. 90400
Mr. David Werner, 2465 1/2 Chermaya, Los Angeles, Ca. 90028
Mr. & Mrs. Monte Uelder, 11 Barry Court, Walnut Creek, Ca.
Mrs. Priscilla Sparks, 1540 Jackson Blvd., Apt 211, Oakland, Ca. 94612
Mrs. Betty Farrington 72-694 Eagle Road, #1 Palm Desert, Ca. 92260

^{Sullivan} Mr. & Mrs. John (Anna Mae) Sabrinetti, 196 W. Donnick Ave., Thousand Oaks, Ca.
^{Brock} Mr. Gordon Nelson 21566 Las Forest Heights Rd, Malibu, Ca. 90266
^{Brock} Mrs. Jean R. Brock 9600 Tropico Dr., La Mesa, Ca. 92041
^{Brock} Mr. & Mrs. D. (Allen James) Merrow, 526 E. Arrellega St. Santa Barbara, Ca. 93103
^{Kallius} Mrs. Betty Russell, 758 Lenny Ave., La Puente, Ca. 91744
" - Mrs. Alma Robertson 781 Monica Lane, Campbell, Ca. 95008

COLORADO

Population: 2,226,771

(1970 Census)

Area: 104,247 Sq. Miles

Capital: Denver

Cities and Towns

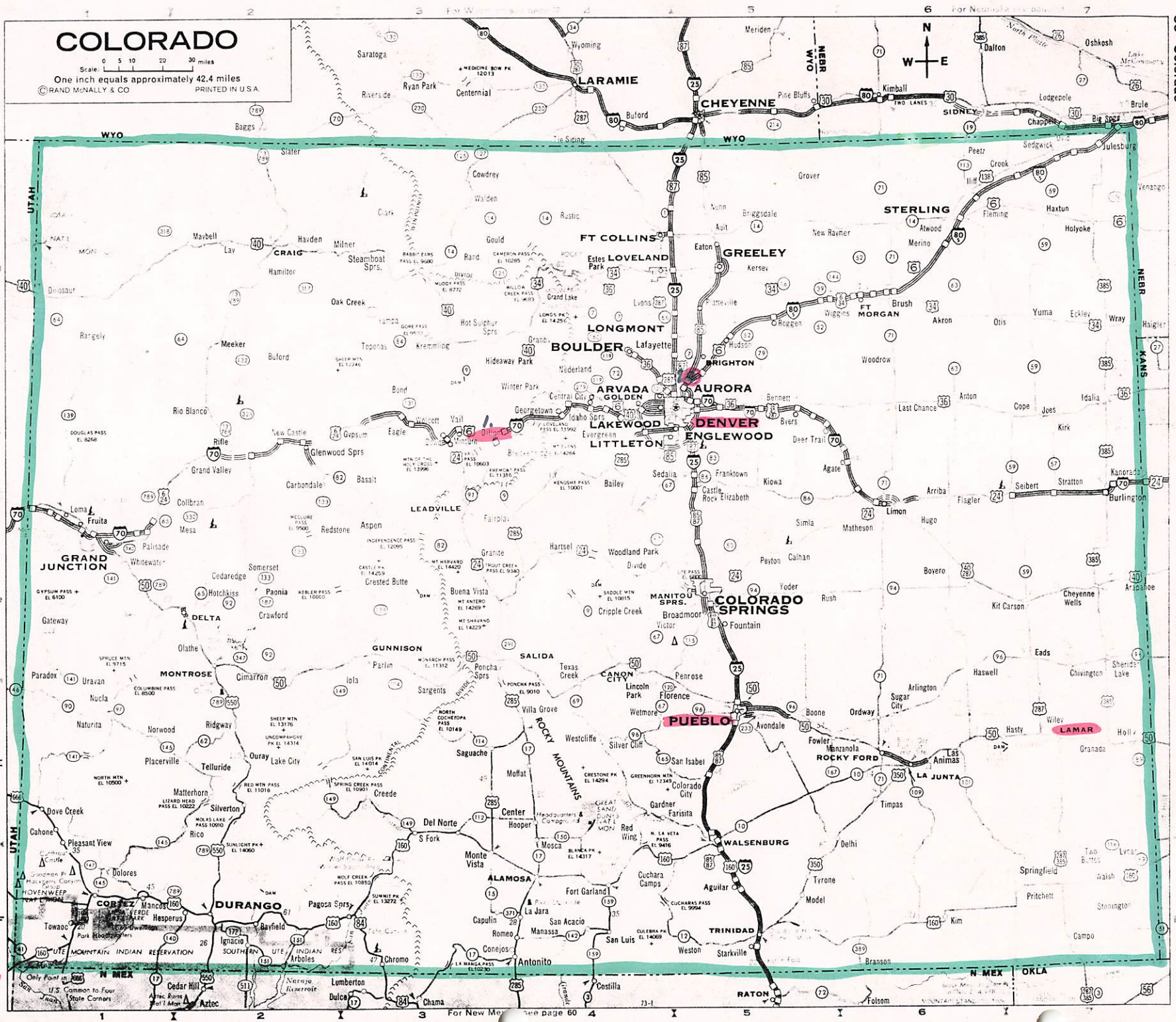
- Akron.....B-6
- Alamosa.....F-4
- Antonito.....F-4
- Arvada.....C-4
- Aspen.....D-3
- Aurora.....C-5
- Boulder.....C-4
- Breckenridge.....C-4
- Brighton.....C-5
- Broadmoor.....D-5
- Brush.....B-6
- Buena Vista.....D-3
- Burlington.....C-7
- Canon City.....D-4
- Castle Rock.....C-5
- Center.....E-3
- Central City.....C-4
- Cheyenne Wells.....D-7
- Colorado Sprs.....D-3
- Conejos.....F-4
- Cortez.....F-1
- Craig.....B-2
- Creede.....E-3
- Cripple Creek.....D-4
- Del Norte.....E-3
- Delta.....C-5
- Dove Creek.....E-1
- Durango.....F-2
- Eads.....D-7
- Eagle.....C-3
- Eaton.....C-5
- Englewood.....C-5
- Estes Park.....B-4
- Fairplay.....D-4
- Florence.....E-4
- Ft. Collins.....B-4
- Ft. Morgan.....B-6
- Fountain.....D-5
- Fowler.....E-5
- Franktown.....C-5
- Fruita.....D-1
- Georgetown.....C-4
- Glenwood Sprs.....C-2
- Golden.....D-1
- Grand Junction.....D-1
- Greeley.....B-5
- Gunnison.....D-3
- Haxtun.....B-7
- Holly.....E-7
- Holyoke.....B-7
- Hot Sulphur Sprs.....B-3
- Hugo.....D-6
- Julesburg.....A-7
- Kiowa.....C-5
- Lafayette.....C-4
- La Junta.....E-6
- Lake City.....E-2
- Lakewood.....C-4
- Lamar.....E-7
- Las Animas.....E-6
- Leadville.....C-3
- Limon.....C-6
- Lincoln Park.....E-4
- Littleton.....C-4
- Longmont.....B-4
- Loveland.....B-4
- Lyons.....B-4
- Manitou Sprs.....D-5
- Meeker.....B-2
- Monte Vista.....F-3
- Montrose.....D-2
- Oak Creek.....B-3
- Ordway.....E-6
- Ouray.....E-2
- Pagosa Sprs.....F-3
- Paonia.....D-2
- Platteville.....B-5
- Pueblo.....E-5
- Rangely.....B-1
- Rifle.....C-2
- Rocky Ford.....E-6
- Saguache.....E-3
- Salida.....D-4
- San Luis.....F-4
- Silverton.....E-2
- Springfield.....F-7
- Steamboat Sprs.....B-3
- Sterling.....B-6
- Telluride.....E-2
- Trinidad.....B-3
- Walden.....F-5
- Walsenburg.....F-5
- Westcliffe.....E-4
- Wray.....B-7
- Yuma.....B-7

COLORADO

Scale: 0 5 10 20 30 miles

One inch equals approximately 42.4 miles

© RAND McNALLY & CO PRINTED IN U.S.A.



1. *DILLON*
 2. *Commerce City*

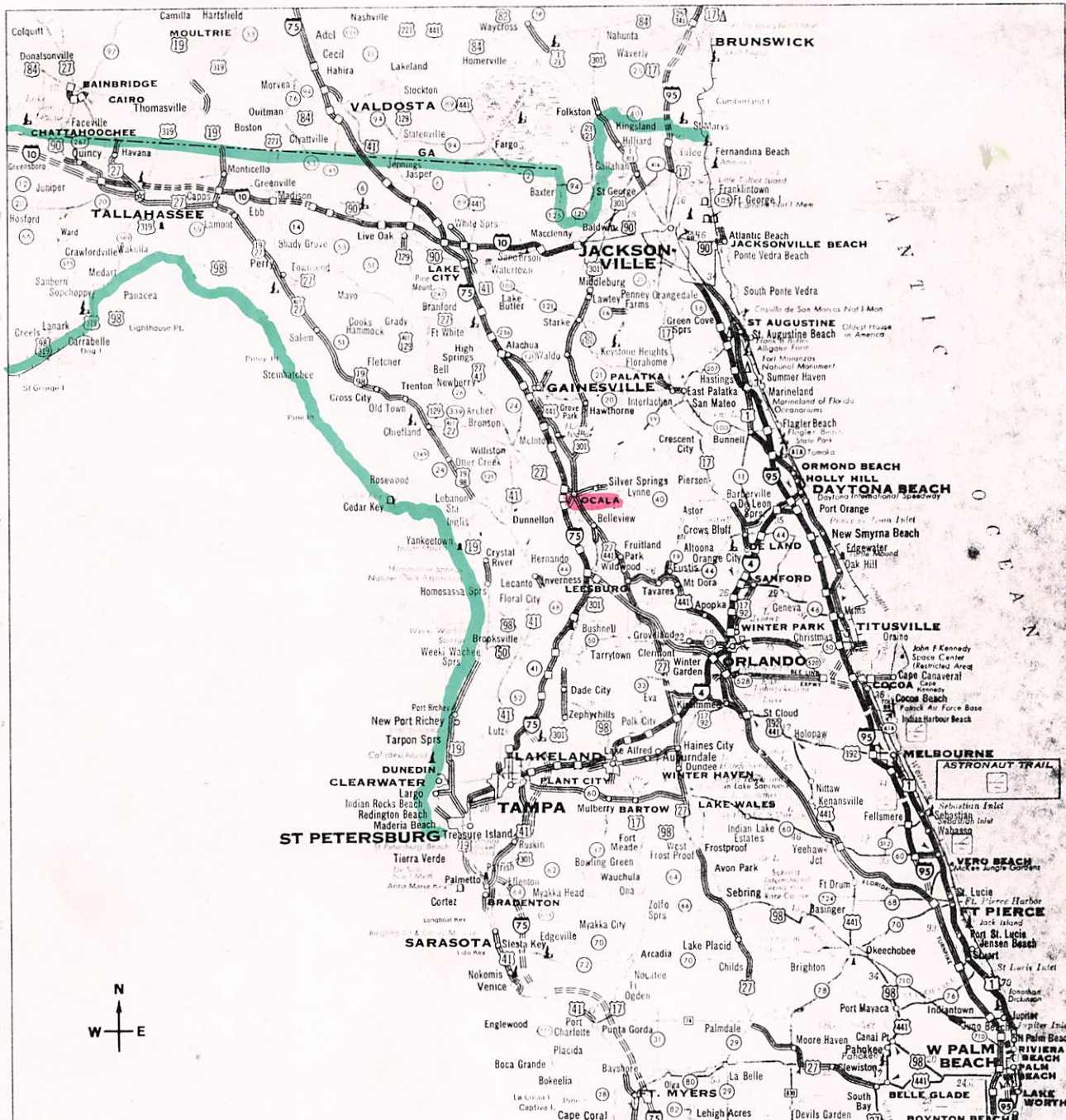
Mr. & Mrs. Clinton E. Blauer, 417 Downing St. Denver Colo. 80218
Mr. & Mrs. Clinton E. Blauer, Jr. 4785 Amherst Ave., Denver, Colo. 80222
Mr. Clinton E. Blauer III - Check with above.
Mr. Donald Ramsey, P.O. Box 34, 115 E. Edison St., Brush, Colo. 80723
Mr. Roland E. Blaker 2124 Columbine, Denver, Colo. 80210
Mr. & Mrs. Kenneth Moore P.O. Box 49, Atwood, Colo. 80722
Dr. & Mrs. Joseph H. Cumming, Box 1267, Dillon, Colo.
Mr. & Mrs. William Cook 1068 Meadow Lane, Pueblo, Colo. 81004
Mr. & Mrs. Gerald Berry 7140 E. 60th Way, Commerce City Colorado 80022
Mr. & Mrs. J. E. Martin 6048 So. Westview, Denver, Colo. 80120
Mr. & Mrs. John Martin 2828 Franklin, Pueblo, Colo. 81003
Mr. & Mrs. John Summers 500 W. Maple St. Lamar, Colo. 81052

FLORIDA

Population: 6,855,702
(1970 Census)
Area: 58,560 Sq. Miles
Capital: Tallahassee

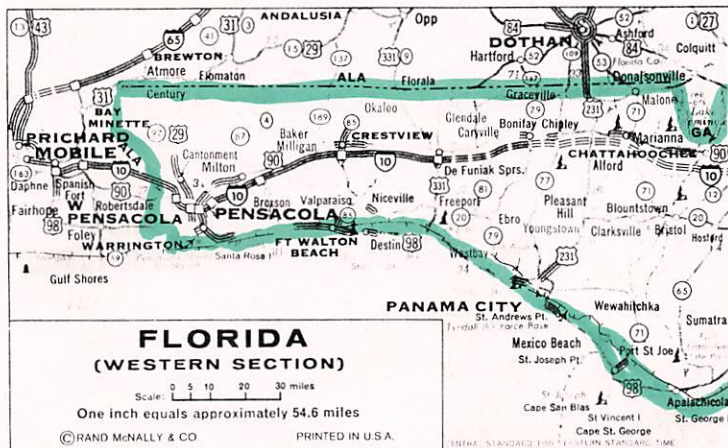
Cities and Towns

- Alachua.....B-3
- Apalachicola.....C-4
- Apopka.....C-4
- Arcadia.....F-3
- Arlington.....B-4
- Atlantic Beach.....B-4
- Auburndale.....D-4
- Avon Park.....F-4
- Bartow.....D-3
- Belle Glade.....F-5
- Blountstown.....H-3
- Boca Raton.....F-5
- Bonifay.....G-3
- Boynton Beach.....F-5
- Bradenton.....F-3
- Bristol.....H-3
- Bronson.....C-3
- Brooksville.....D-3
- Bunnell.....C-4
- Bushnell.....C-3
- Cantonment.....G-2
- Cape Coral.....F-3
- Chattahoochee.....A-1, G-3
- Chipley.....G-3
- Clearwater.....D-3
- Clermont.....D-4
- Cocoa.....D-5
- Coral Gables.....G-5
- Crawfordville.....B-1
- Crescent City.....C-4
- Crestview.....G-2
- Cross City.....G-2
- Crystal River.....C-3
- Dade City.....D-3
- Dania.....F-5
- Daytona Beach.....C-4
- Deerfield Beach.....F-5
- De Funiak Spgs.....G-2
- De Land.....C-4
- Delray Beach.....F-5
- Dunedin.....D-3
- E. Naples.....F-4
- Fernandina Beach.....A-4
- Florida City.....G-5
- Ft. Lauderdale.....F-5
- Fort Meade.....E-3
- Ft. Myers.....F-3
- Ft. Ogden.....E-3
- Ft. Pierce.....E-3
- Ft. Walton Beach.....H-2
- Frostproof.....E-4
- Gainesville.....B-3
- Goulds.....G-5
- Green Cove Spgs.....B-4
- Greenville.....A-2
- Haines City.....D-4
- Hallandale.....G-5
- Hialeah.....G-5
- High Springs.....B-2
- Holly Hill.....C-4
- Hollywood.....G-5
- Homestead.....G-5
- Inverness.....C-3
- Jacksonville.....B-4
- Jacksonville Beach.....B-4
- Jasper.....A-2
- Kenansville.....D-4
- Key West.....H-4
- Kissimmee.....D-4
- La Belle.....F-4
- Lake Butler.....B-3
- Lake City.....B-3
- Lakeland.....D-3
- Lake Placid.....E-4
- Lake Wales.....D-4
- Lake Worth.....F-5
- Lawley.....B-3
- Leesburg.....C-3
- Live Oak.....B-2
- Macclenny.....B-3
- Madison.....B-2
- Marathon.....H-4
- Marianna.....G-3
- Mayo.....B-2
- Melbourne.....D-5
- Mexico Beach.....H-3
- Miami.....G-5
- Miami Beach.....G-5
- Miami Shores.....G-5
- Milton.....G-1
- Monticello.....A-2
- Moore Haven.....F-4
- Naples.....F-4
- New Port Richey.....D-3
- New Smyrna Beach.....C-4
- Ocala.....C-3
- Ochopee.....G-4
- Okeechobee.....E-4
- Opa-locka.....G-5
- Orange City.....C-4
- Orlando.....D-4
- Ormond Beach.....C-4
- Palatka.....B-4
- Palm Beach.....F-5
- Palmetto.....E-3
- Panama City.....H-2
- Pensacola.....H-1
- Perrine.....G-5
- Perry.....B-2
- Plant City.....D-3
- Pompano Beach.....D-3
- Punta Gorda.....F-3
- Quincy.....A-1
- Riviera Beach.....F-5
- St. Augustine.....B-4
- St. Cloud.....D-4
- St. Petersburg.....D-2
- Sanford.....C-4
- Sarasota.....E-3
- Sebring.....E-4
- Stark.....E-5
- Tallahassee.....A-1
- Tampa.....D-3
- Tarpon Spgs.....D-3
- Tavares.....C-4
- Titusville.....D-4
- Trenton.....B-3
- Venice.....E-3
- Vero Beach.....E-5
- Warrington.....H-1
- Watertown.....B-3
- Wauchula.....E-3
- W. Palm Beach.....F-5
- W. Pensacola.....H-1
- Wewahitchka.....H-3
- Winter Haven.....D-4
- Winter Park.....D-4



FLORIDA

Scale: 0 10 20 miles
One inch equals approximately 47.5 miles
© RAND McNALLY & CO PRINTED IN U.S.A.



FLORIDA (WESTERN SECTION)

Scale: 0 5 10 20 30 miles
One inch equals approximately 54.6 miles
© RAND McNALLY & CO PRINTED IN U.S.A.



KEY WEST

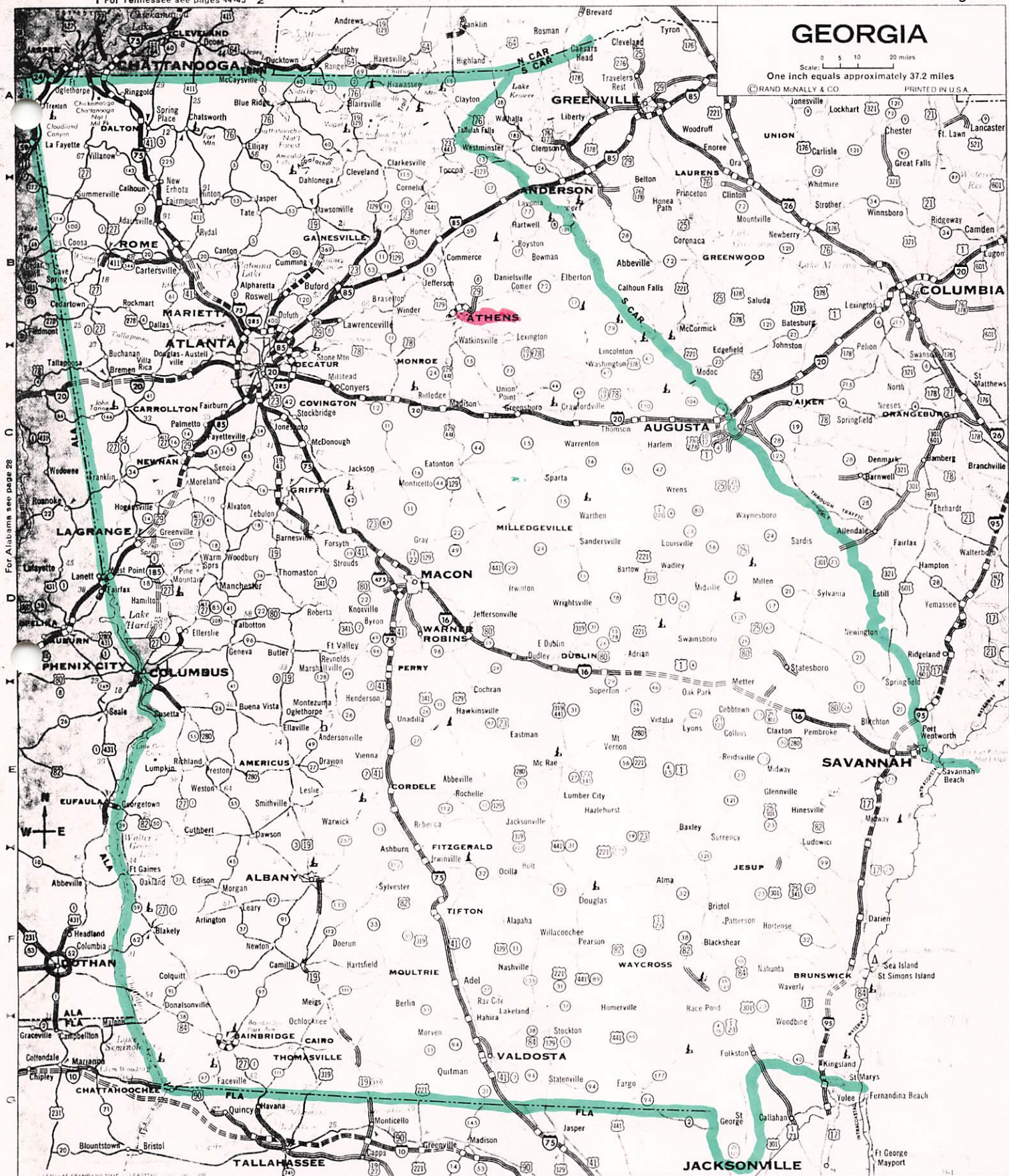
Scale: 0 5 10 15 20 miles
One inch equals approximately 10.5 miles West of Key West
© RAND McNALLY & CO PRINTED IN U.S.A.

1. Key Largo 2. Sanibel Is.

Mr. & Mrs. Donald Blauer P.O. Box 713, Key Largo, Florida 33037
Mr. & Mrs. Vic Bimpfel 1779 N.E. 11th St., Ocala, Florida 32670
Mr. Oliver H. Coote, Sanibel Island, Florida 33957

GEORGIA

Scale: 0 5 10 20 miles
One inch equals approximately 37.2 miles
© RAND McNALLY & CO PRINTED IN U.S.A.



For Alabama see page 28

GEORGIA
 Population: 4,627,306
 (1970 Census)
 Area: 58,876 Sq. Miles
 Capital: Atlanta

Cities and Towns

Abbeville.....E-3
 Adel.....F-3
 Albany.....F-2
 Alma.....F-4
 Alpharetta.....B-2
 Americus.....E-2

Arlington.....F-2
 Ashburn.....F-3
 Atlanta.....B-3
 Augusta.....C-5
 Austell.....C-2
 Bainbridge.....G-2
 Barnesville.....D-2
 Bartow.....D-4
 Baxley.....E-5
 Blackshear.....F-5
 Blakely.....F-1
 Blue Ridge.....A-2
 Bremen.....C-1

Brunswick.....F-5
 Buchanan.....C-1
 Buena Vista.....B-2
 Buford.....B-2
 Butler.....D-2
 Calhoun.....B-1
 Camilla.....F-2
 Canton.....B-2
 Carrollton.....C-1
 Cedartown.....A-1
 Cokesville.....B-2
 Clayton.....A-1
 Claxton.....E-5
 Cochran.....E-3
 Columbus.....D-2

Cordele.....E-3
 Covington.....C-3
 Cumming.....B-2
 Cusseta.....E-1
 Cuthbert.....E-2
 Dahlonega.....B-2
 Dalton.....A-1
 Decatur.....C-2
 Decaturville.....F-1
 Douglas.....F-4
 Douglasville.....C-2
 Dublin.....D-4

Eastman.....E-3
 Elberton.....F-2
 Fayetteville.....C-2
 Fitzgerald.....E-3
 Gainesville.....B-3
 Greenville.....E-5
 Griffin.....G-2
 Hartwell.....B-4
 Hazlehurst.....E-3
 Hazlehurst.....E-4
 Hinesville.....E-5
 Hogansville.....C-1

Homerville.....F-4
 Jasper.....F-2
 Jesup.....F-5
 LaGrange.....D-1
 Lakeland.....F-4
 Lawrenceville.....B-2
 Lumpkin.....E-1
 Lyons.....E-5
 Macon.....D-3
 McRae.....E-2
 Marietta.....B-2
 Meigs.....F-2
 Milledgeville.....D-3
 Morgan.....F-2

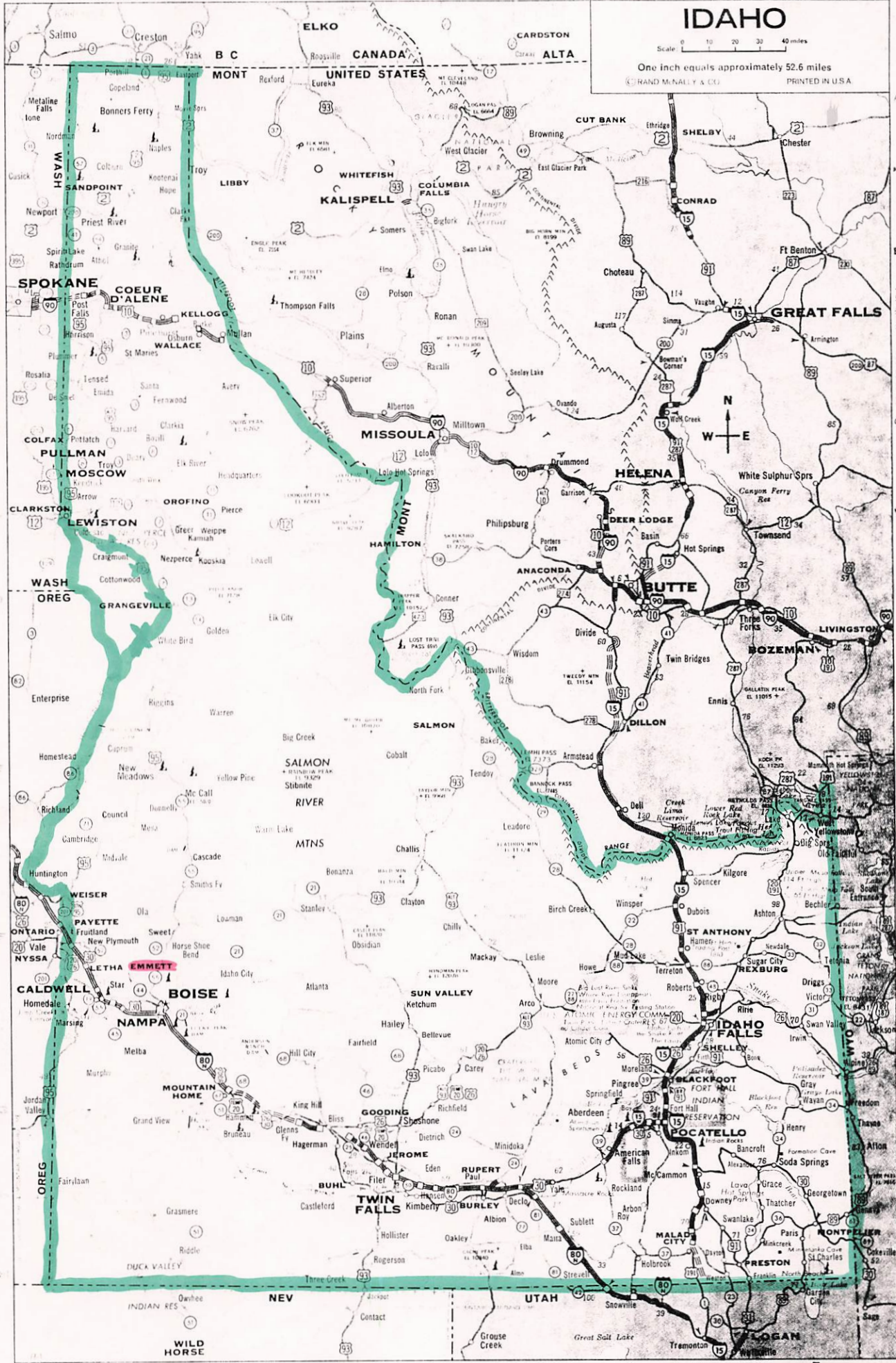
Moultrie.....F-3
 Nashville.....F-3
 Newnan.....C-1
 Palmetto.....C-2
 Patterson.....F-4
 Pearson.....F-5
 Pembroke.....E-4
 Quitman.....E-3
 Reidsville.....G-3
 Richland.....E-2
 Ringgold.....A-1
 Rockmart.....B-1
 Rome.....B-1
 Savannah.....E-6

Statesboro.....D-5
 Summerville.....B-1
 Sylvester.....F-3
 Talbotton.....D-2
 Thomasville.....G-2
 Valdosta.....G-3
 Vidalia.....E-4
 Vienna.....E-3
 Warm Spgs.....D-2
 Warner Robins.....D-3
 Warrenton.....C-4
 Warwick.....E-3
 Waycross.....F-4
 Winder.....B-3

IDAHO
 Population: 719,921
 (1970 Census)
 Area: 83,557 Sq. Miles
 Capital: Boise

Cities and Towns

- Aberdeen.....G-4
- Albion.....H-3
- American Falls.....G-4
- Arco.....G-5
- Ashton.....F-3
- Athol.....B-1
- Atomic City.....G-4
- Avery.....C-2
- Bancroft.....G-5
- Bellevue.....G-3
- Blackfoot.....G-4
- Boise.....F-1
- Bonnors Ferry.....A-1
- Bovill.....C-1
- Bruneau.....G-2
- Buhl.....G-2
- Burke.....B-2
- Burley.....H-3
- Caldwell.....F-1
- Cambridge.....E-1
- Cary.....G-3
- Cascade.....F-2
- Castelford.....H-2
- Challis.....F-3
- Clarkia.....C-1
- Clarks Fk.....B-1
- Coeur d'Alene.....B-1
- Cottonwood.....D-1
- Council.....E-1
- Craigmont.....D-1
- Culdesac.....D-1
- Dalton Gardens.....B-1
- Deary.....C-1
- Declo.....H-3
- Downey.....H-4
- Drings.....F-5
- Dubois.....F-4
- Eden.....G-3
- Elk City.....D-2
- Elk River.....C-1
- Emmett.....F-1**
- Fairfield.....G-2
- Fernwood.....C-1
- Filer.....G-3
- Firth.....G-4
- Fort Hall.....G-4
- Franklin.....H-5
- Fruitland.....F-1
- Georgetown.....H-5
- Glenns Fy.....G-2
- Gooding.....G-2
- Grand View.....G-1
- Grangeville.....D-1
- Hagerman.....G-2
- Hailey.....G-3
- Hansen.....H-3
- Harrison.....B-1
- Hayden.....B-1
- Headquarters.....C-2
- Homedale.....F-1
- Horse Shoe Bend.....F-1
- Idaho City.....F-2
- Idaho Falls.....G-4
- Inkom.....G-5
- Irwin.....G-3
- Jerome.....G-3
- Kamiah.....D-2
- Kellogg.....B-1
- Kendrick.....C-1
- Ketchum.....F-3
- Kimberly.....H-3
- Kooskia.....D-2
- Lava Hot Springs.....G-4
- Lewiston.....D-1
- McCall.....E-1
- McCammon.....E-1
- Mackay.....F-3
- Malad City.....H-4
- Malta.....H-4
- Marsing.....F-1
- Moore.....H-5
- Moreland.....G-4
- Moscow.....C-1
- Mountain Home.....G-2
- Moyle Sprs.....A-1
- Mullan.....B-2
- Murphy.....B-1
- Nampa.....F-1
- Newdale.....F-5
- New Meadows.....E-1
- New Plymouth.....D-1
- Nezperce.....D-1
- Oakley.....H-3
- Orofino.....C-1
- Osburn.....B-1
- Paris.....H-5
- Payette.....F-1
- Pierce.....C-2
- Pinehurst.....B-1
- Plummer.....C-1
- Pocatello.....G-4
- Post Falls.....B-1
- Potlatch.....C-1
- Preston.....B-1
- Rathdrum.....B-1
- Rexburg.....F-5
- Richfield.....G-3
- Rigby.....F-4
- Riggins.....F-1
- Ririe.....F-1
- Rockland.....G-4
- Rupert.....G-3
- St. Anthony.....F-5
- St. Charles.....H-5
- St. Maries.....C-1
- Salmon.....E-3
- Sandpoint.....B-1
- Shelley.....G-4
- Shoshone.....G-3
- Soda Springs.....G-5
- Spalding.....D-1
- Spirit Lake.....B-1
- Star.....F-1
- Stibnite.....E-2
- Sugar City.....F-5
- Sun Valley.....F-3
- Swan Valley.....G-5
- Tetonia.....F-5
- Troy.....C-1
- Twin Falls.....G-3
- Victor.....F-5
- Wallace.....B-2
- Weippe.....D-2
- Weiser.....F-1
- Wendell.....G-2
- Weston.....H-5
- White Bird.....D-1

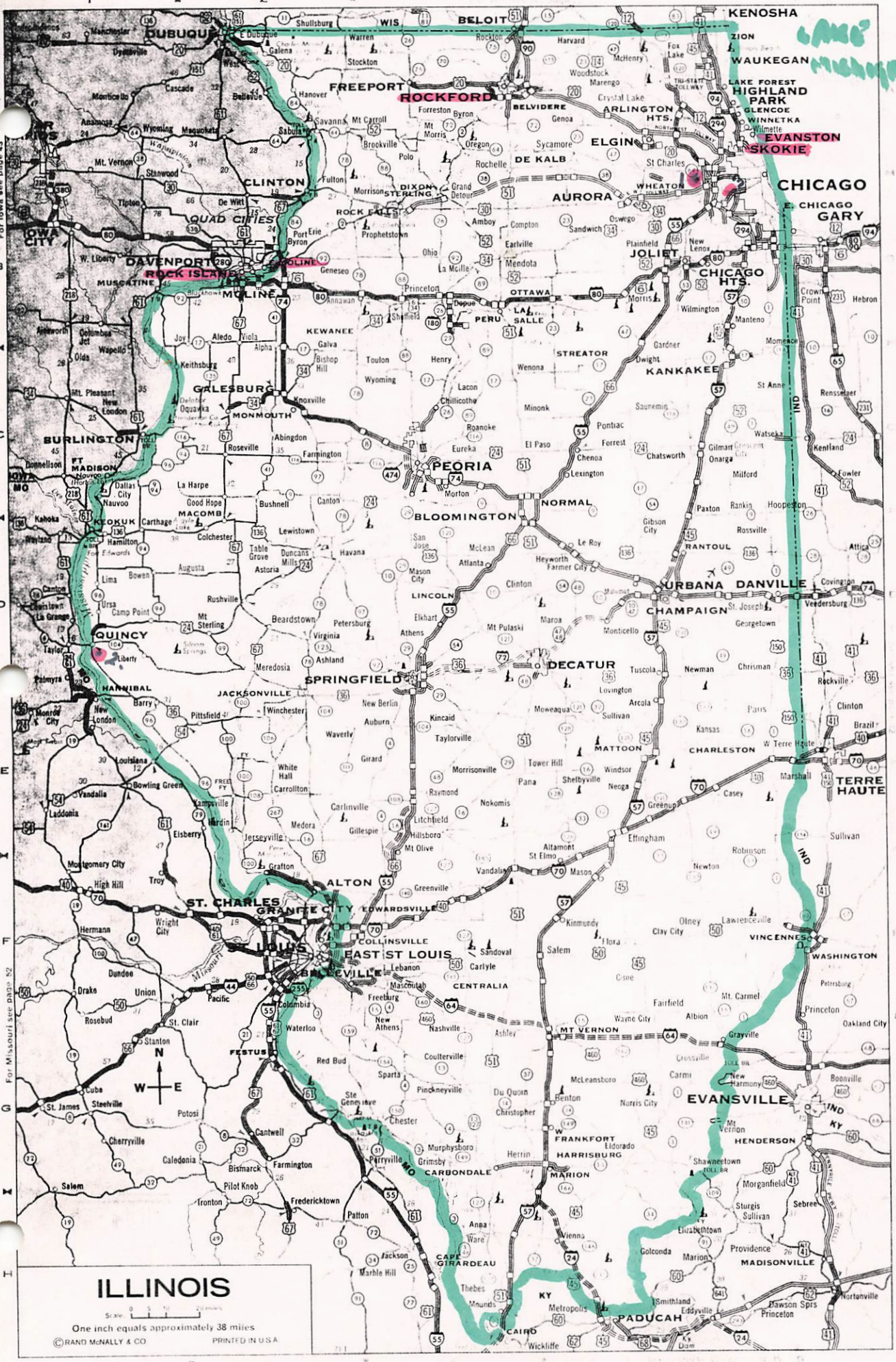


IDAHO
 Scale: 0 10 20 30 40 miles
 One inch equals approximately 52.6 miles
 RAND McNALLY & CO. PRINTED IN U.S.A.

ILLINOIS
Population: 11,184,320
(1970 Census)
Area: 56,400 Sq. Miles
Capital: Springfield

Cities and Towns

AbingdonC-2
AlbionF-4
AledoB-2
AltonA-2
AllamontE-4
AltonF-2
AmboyB-3
ArcolaE-4
AtlantaD-3
AuburnE-3
AuroraB-4
BellevilleF-2
BentonG-4
BloomingtonD-3
CairoH-3
CalhounG-3
CarmiG-4
CentraliaF-3
ChampaignD-4
CharlestonE-4
ChatsworthC-4
ChenoaC-4
ChicagoB-5
Chicago HeightsB-5
ChillicotheC-3
CollinsvilleF-2
ColumbiaF-2
DanvilleD-5
DecaturC-4
De KalbA-4
DixonB-3
EarlvilleB-4
East St. LouisF-2
EdwardsvilleF-3
EffinghamE-4
ElginA-4
El PasoC-3
ErieB-2
EurekaC-3
EvansvilleA-3
FarmingtonC-4
ForrestonC-4
ForrestonA-3
FreeportF-3
FreeportA-3
FultonB-2
GalenaA-2
GalesburgC-2
GalvaC-2
GeneseoB-2
GenoaA-4
GilmanC-5
GirardE-3
GlencoeC-5
GraftonF-2
Granite CityF-3
HarrisburgG-4
HarvardA-4
HavanaD-2
HenryE-3
Highland ParkA-5
JacksonvilleE-2
JolietB-4
KankakeeC-5
KewaneeB-3
KincaidE-3
LaconC-3
Lake ForestA-5
La SalleB-3
LexingtonC-4
LincolnD-3
McHenryD-3
McLeansboroG-4
MacombD-2
MantenoB-5
MarionG-4
MarshallE-5
MascoutahF-3
MattoonE-4
MendotaB-3
MilfordC-5
MinonkC-3
MoineB-2
MomenceC-5
MonmouthC-2
MonticelloD-4
MorrisB-4
MorrisonB-2
Mt. CarrollA-2
Mt. MorrisA-3
Mt. SterlingD-2
Mt. VernonG-4
MoweaquaE-3
NashvilleG-3
New AthensG-3
NewtonF-4
NormalC-4
OnargaB-5
OttawaB-4
PekinC-3
PeoriaC-3
PeruB-3
PittsfieldE-2
PortiaC-4
PrincetonB-3
ProphetstownB-3
QuincyD-1
RantoulD-4
Red BudG-2
RomanC-3
RobinsonF-5
Rock FallsB-3
Rock IslandA-3
Rock IslandB-2
RosevilleC-2
St. AnneC-5
SandwichB-4
SavannaA-2
SheffieldB-3
SkokieA-5
SpartaG-3
SpringfieldD-3
SterlingB-3
StocktonA-2
StreatorC-4
TaylorvilleE-3
ToulonC-3
UrbanaD-5
VandaliaF-2
WaterlooG-3
WatsekaC-5
WaukeganA-5
W. FrankfortG-4
WheatonB-4
WilmetteB-4
WinchesterE-2
WinnetkaA-5
WoodstockA-4
WyomingC-3
ZionA-5



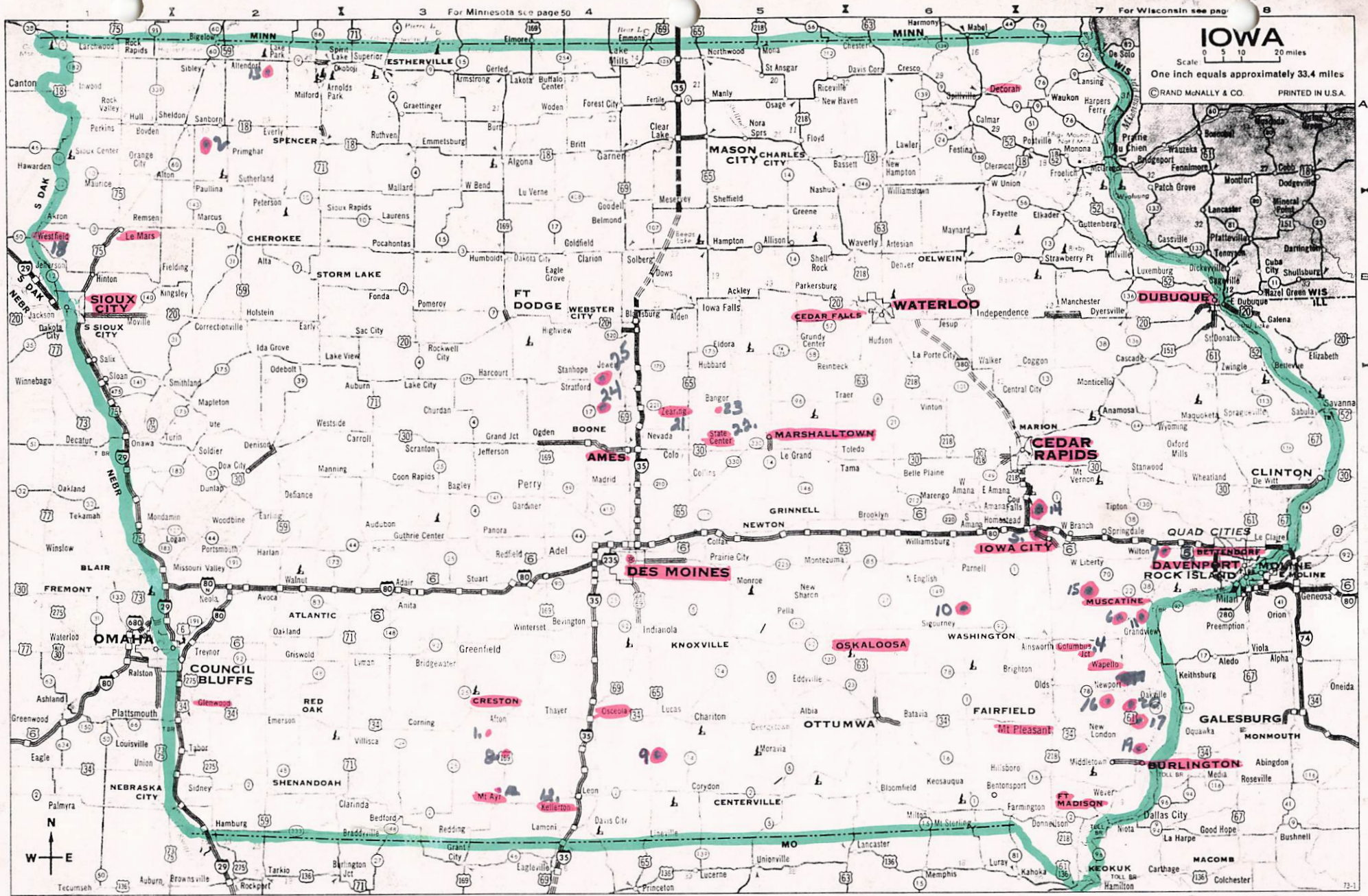
ILLINOIS

Scale: 0 10 20 miles
One inch equals approximately 38 miles
© RAND McNALLY & CO PRINTED IN U.S.A.

1. VILLA PARK
2. MENDON
3. MAYWOOD

Mrs. Jean Clatt, 1604 Hockberry Lane, Rockford, Illinois 61111
Mr. & Mrs. Raymond Hicklin, 2015 Barnaby Dr., South Park, Rockford, Ill.
Mrs. Paul (now) Rexroth, 2931 11th Ave. Moline, Illinois 61265
Mr. & Mrs. R. Rexroth 2530 20th Ave. Rock Island, Illinois 61201
Mr. & Mrs. Carl B. Peratta 522 N. Fulton St., Villa Park, Illinois 60181
Mr. & Mrs. W. Harrison, 826 Hamlin, Evanston, Illinois 6020-
Mr. & Mrs. Charles Coxon, 8503 Lotus St., Skokie, Illinois 60077
Mr. & Mrs. Howard Locher 306 W. Division St., Villa Park, Ill. 60181
Mr. Carl F. Peratta - same as Mr. & Mrs. C. B. Peratta

^{Kellum}
~~Sullivan~~ - Mr. & Mrs. Don Caldwell Rt. 2 Box 197, Mendon, Ill. 62351
~~Sullivan~~ - Mr. Walter Sullivan no. 6th St., Maywood, Ill.



IOWA
 Scale 0 5 10 20 miles
 One inch equals approximately 33.4 miles
 © RAND McNALLY & CO. PRINTED IN U.S.A.

IOWA	
Population: 2,846,920 (1970 Census)	
Area: 56,290 Sq. Miles	
Capital: Des Moines	
Cities and Towns	
Adel.....D-4	Albion.....A-3
Algona.....A-3	Allison.....B-5
Ames.....C-4	Anamosa.....C-7
Atlantic.....D-2	Audubon.....C-3
Bedford.....E-3	Belmond.....B-4
Bloomfield.....E-6	Boone.....C-4
Burlington.....E-7	Carroll.....C-3
Cascade.....C-7	Cedar Falls.....B-5
Cedar Rapids.....C-8	Centerville.....E-5
Central City.....C-7	Chariton.....D-5
Charles City.....A-5	Cherokee.....B-2
Clarinda.....E-2	Clarion.....B-4
Clear Lake.....A-4	Clinton.....C-8
Corning.....E-3	Corydon.....E-5
Council Bluffs.....D-2	Cresco.....A-6
Creston.....D-3	De Witt.....C-8
Davenport.....D-8	Decorah.....A-6
Denison.....C-2	Des Moines.....D-4
De Witt.....C-8	Dubuque.....B-8
Dyersville.....B-7	Eagle Grove.....B-4
Elkader.....B-5	Emmetsburg.....A-3
Estherville.....A-3	Fairfield.....D-6
Forest City.....A-4	Ft. Dodge.....B-4
Ft. Madison.....E-7	Garner.....A-4
Glenwood.....D-2	Greenfield.....D-3
Grinnell.....C-5	Grundy Center.....B-5
Guthrie Center.....C-3	Hampton.....B-7
Harlan.....D-2	Hawarden.....A-1
Humboldt.....B-3	Ida Grove.....B-2
Independence.....B-5	Indianola.....D-4
Iowa City.....C-7	Iowa Falls.....B-5
Jefferson.....C-3	Jesup.....B-6
Keokuk.....E-7	Knoxville.....D-5
Lake Mills.....A-4	Laurens.....B-3
Le Claire.....C-8	Le Mars.....B-1
Leon.....E-4	Logan.....B-7
Manchester.....B-7	Manning.....C-2
Maquoketa.....C-8	Marengo.....C-6
Marion.....C-7	Marshalltown.....C-8
Mediapolis.....A-2	Millard.....A-5
Monroe.....D-5	Monona.....A-7
Montezuma.....B-1	Monticello.....C-7
Muscatine.....D-7	Nashua.....A-5
Nevada.....C-4	New Hampton.....A-6
New London.....E-7	Newton.....C-5
Northwood.....A-5	Oakland.....D-2
Oelwein.....B-6	Onawa.....C-1
Orange City.....A-1	Osage.....A-5
Osceola.....D-5	Oskalooza.....D-5
Ottumwa.....D-6	Pella.....D-5
Perry.....D-4	Pocahontas.....B-3
Postville.....B-3	Primghar.....A-2
Red Oak.....A-2	Rock Rapids.....A-1
Rock Valley.....A-1	Rockwell City.....B-3
Sac City.....B-3	Sanborn.....A-2
Sheldon.....A-2	Shenandoah.....A-2
Sibley.....A-2	Sidney.....E-2
Sioux City.....B-1	Sigourney.....D-6
Spencer.....A-2	Spirit Lake.....A-2
Storm Lake.....B-2	St. Charles.....A-2
Wadena.....C-2	Waukon.....A-7
Waverly.....B-6	Webster City.....B-4
Wells.....B-4	Wilton.....D-7
West Burlington.....D-4	Westfield.....B-5
Winterset.....D-4	Woodbine.....C-2
Wright.....C-7	Yapella.....D-5
Zealand.....C-5	Zearing.....C-2

1. BRISPI
 2. ARCHER
 3. BETHTOWN
 4. COLUMBUS JUNCTION
 5. CORVILLE
 6. CONSVILLE
 7. DURANT
 8. ENIGTON
 9. HUNESTON
 10. HARPER
 11. LETTS
 12. KELLERTON
 13. MEDIPOLIS
 14. CHAYEDAN
 15. NORTH LIBERTY
 16. NICHOLS
 17. MORNING SUN
 18. WESTFIELD
 19. WEST BURLINGTON
 20. MCCALLSBURG
 21. ZEARING

Mrs. Ethel Delecheck, RR1, Kellerton, Iowa 50133
Mrs. Alberta Reynolds, 213 Summer St., West Burlington, Iowa 52655
Mr. & Mrs. John H. Blauer, 410 N. Locust St., Glenwood, Iowa 51534
Mr. & Mrs. Richard Stephens 406 N. Locust, Glenwood, Iowa 51534
Mr. & Mrs. Allyn McKimney, 728 14th Ave., Coralville, Iowa 52241
Mr. & Mrs. Harry Blauer 186 Alma Dr., N.W. Cedar Rapids, Iowa 52406
Mr. & Mrs. John A. Blauer 1207 Skyline Dr., Decorah, Iowa 52101
Mr. Earl Walter, Iowa Masonic Home, 237 Box A, Bettendorf, Iowa
Mrs. Lilla Fern Grothe, 312 W. 5th St. Muscatine, Iowa
Mr. & Mrs. H. A. Yerrington, 1035 Newell Ave., Muscatine, Iowa
Mr. & Mrs. A. S. Hill 2002 Crestline Dr., Muscatine, Iowa
Mr. & Mrs. J. L. Day 902 LeRay, Muscatine, Iowa
Mr. & Mrs. Walter Grothe, 3632 48th place, Des Moines, Iowa
Mr. & Mrs. C. P. Woods, 7709 Hickman #39, Des Moines, Iowa
Mr. & Mrs. Paul E. Grothe, 404 Buoch, Muscatine, Iowa
Miss Mildred Walter } 40 E. Rusholme, Danversport, Iowa 52803
Mrs. Elsa Sylvester }
Mr. & Mrs. Donald Sylvester 603 2nd St., Durant, Iowa 52747
Mr. & Mrs. Donald R. Walter 107 Concord Dr., Burlington, Iowa 52601
Mr. & Mrs. Raymond Jatterthwaite, Nichols, Iowa 52766
Mr. & Mrs. Charles E. Shellbarger, RFD 1, Conessville, Iowa 52739
Mrs. Mervin J. Furner, RR1, Letts, Iowa 52754
Miss Lois Walter, Box 369, Bettendorf, Iowa 52722
Mr. & Mrs. Weldon Webb, 604 No. Elm, Creston, Iowa 50801
Mr. & Mrs. Darrell Russell 909 E Summit, Creston, Iowa 50801
Mr. & Mrs. David Richards, RR2, Mt. Airy, Iowa 50854
Mr. & Mrs. Donald Webb 4117 65th St., Des Moines, Iowa 50308
Mr. Duane Webb, 306 W. Devoe, Creston, Iowa 50801
Mr. Dale Webb, Rt 4, Creston, Iowa
Mr. & Mrs. Royd A. Blauer, 1015 S. 13th St. Burlington, Iowa 52601
Mr. & Mrs. Alex Blanchard, 302 N. Cherry St. Creston, Iowa 50801
Mr. & Mrs. James R. Shusby RR3 Box 472, Decola, Iowa 50213
Mr. & Mrs. William J. Noiel Box 91, Humston, Iowa 50123
Miss Carolyn Blanchard 2901 Columbia, Des Moines, Iowa 50313
Mr. & Mrs. Everett Sweet 90 Sweet Shanty, Arispi, Iowa 50831
Mr. & Mrs. Francis Sweet, Ellston Iowa 50074
Mrs. Faith Hintner, Ocheyeden, Iowa 51354
Mr. & Mrs. Walter Spark, Archer, Iowa
Mr. & Mrs. Thomas Ellingert, Harpers, Iowa 51238
Mr. & Mrs. Clifford Clayton, R 1, Box 102, Westfield, Iowa, 51062
Mr. & Mrs. Steven Hill, Eastview apt. 22, Westman College, Le Mars, Iowa

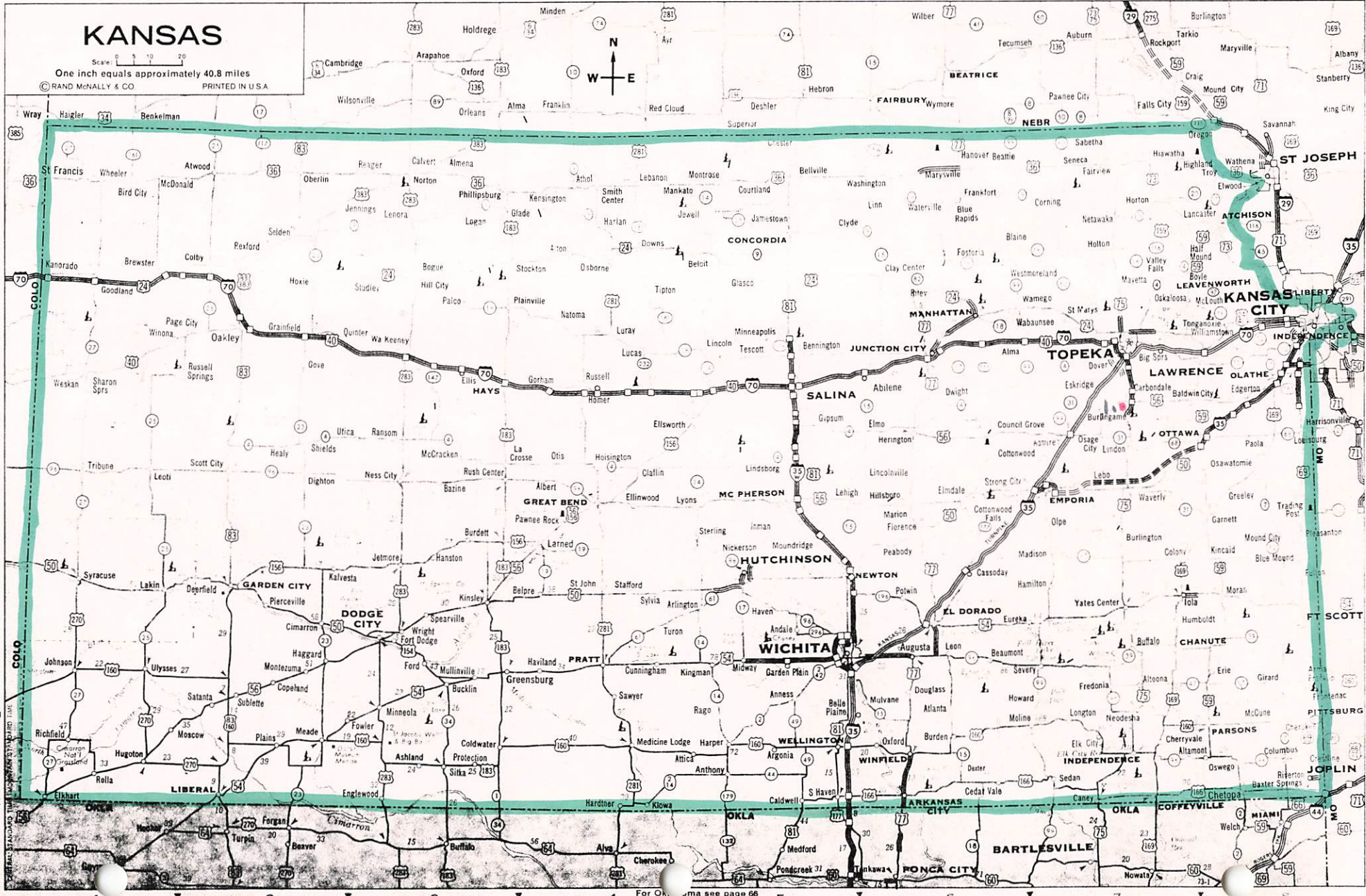
Iowa relatives (Cont)

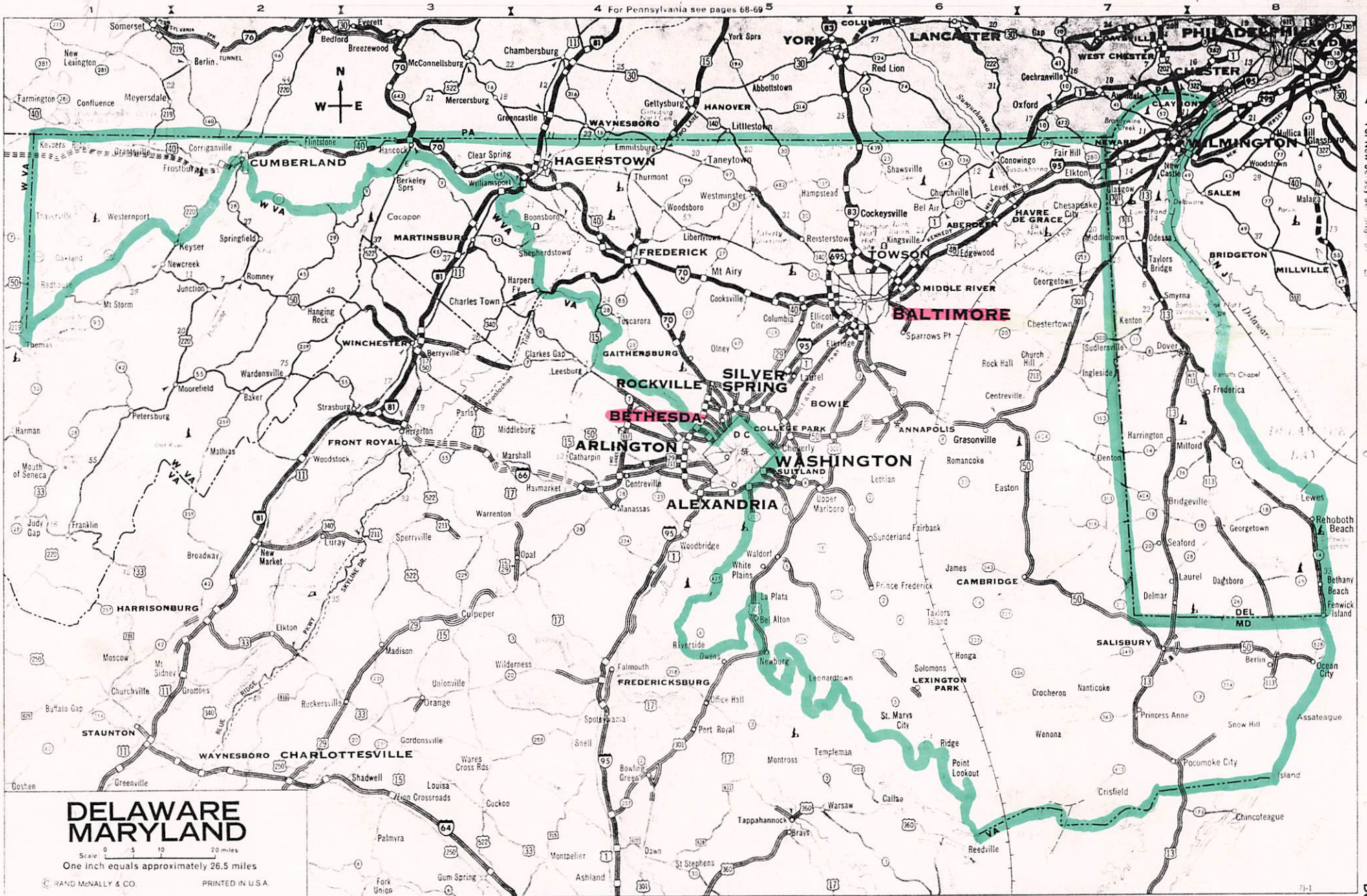
- Mr. & Mrs. Wallace E. Gilmore, 2415 Isabelle, Sioux City, Iowa ⁵¹¹⁰³
- Mr. & Mrs. Paul Stambler, Rt. 3, Muscatine, Iowa, 52761
- Mr. & Mrs. Floyd Knouler, 207 Calfruen, Iowa City, Iowa 52240
- Mr. & Mrs. Fred W. Stambler, 358 Lexington, Iowa City, Iowa 52240
- Mr. & Mrs. Steven Pidgeon, 220 Holiday Ct., No. Liberty, Iowa 52317
- Mr. & Mrs. Otis (Bertha) Hicklin, 1315 Curtis, Ames, Iowa 50010
- Mr. Rox A. Hicklin - Same as above.
- Mr. & Mrs. Raymond A. Werner, RR1, Morning Sun, Iowa ⁵²⁶⁴⁰
- Mr. & Mrs. Floyd Crumly, Letts, Iowa 52754
- Mr. & Mrs. John A. Crumly, 1501 So. M St. Okaloosa, Iowa ⁵²⁵⁷⁷
- Mrs. Edith Rowe, RR3 Box 224D, Burlington, Iowa 52601
- Mr. & Mrs. J. Gene Jackson, Wapello, Iowa
- Mr. & Mrs. M. K. Jackson, RR3 Box 50, Burlington, Iowa
- Mr. & Mrs. R. R. Jackson, 2613 Yoder Dr., Burlington, Iowa
- Mr. & Mrs. W. Cooper 303 No. Jefferson, Mt Pleasant, Iowa 52641
- Mr. & Mrs. Carl E. Alvine, RR5, Mt. Pleasant, Iowa 52641
- Mr. & Mrs. Ralph Lieberknecht, RFD Columbus Jet., Iowa 52738
- Mr. & Mrs. David Wilson, 2901 Wayne St., Iowa City, Iowa 52240
- Mrs. John (Harriet) Warren, Columbus Jet., Iowa 52738
- Mr. & Mrs. Roy Meley, 2909 Alameda St., Cedar Falls, Iowa ⁵⁰⁶¹³
- Mr. & Mrs. George Keith 260 Columbus Circle, Waterloo, Iowa 50701
- Mr. & Mrs. Wm. P. Hubbard 3841 Short St., Dubuque, Iowa 52001
- ~~Mr. & Mrs.~~ Jean Croy, Box 98B, Columbus Jet., Iowa 52738
- Miss Virginia Williams, Letts, Iowa 52754
- Mr. & Mrs. Orval McCormac, Rt 2 Box 3-D, Letts, Iowa 52754
- Mr. & Mrs. Harold McCormac, RFD, Letts, Iowa 52754
- Mr. & Mrs. R. E. Patterson Rt 6 Box 69-P, Muscatine, Iowa ⁵²⁷⁶¹

KANSAS
Population: 2,265,846
(1970 Census)
Area: 82,264 Sq. Miles
Capital: Topeka

Cities and Towns

Abilene.....C-6	Atwood.....A-2	Cimarron.....D-2	Ellis.....C-3	Great Bend.....C-4	Hugoton.....E-1	Larned.....D-4	Marysville.....A-6	Osawatimie.....C-8	St. Francis.....A-1	Syracuse.....D-1
Anthony.....E-5	Augusta.....D-6	Clay Center.....B-6	Ellisworth.....C-5	Greensburg.....D-3	Humboldt.....D-7	Lawrence.....C-8	Meade.....E-2	Osborne.....B-4	St. John.....D-4	Tonganoxie.....B-8
Arkansas City.....E-6	Baldwin City.....C-8	Coffeyville.....E-7	Elwood.....B-8	Harper.....E-5	Hutchinson.....D-5	Leavenworth.....B-8	Medicine Lodge.....E-4	Oswego.....E-7	St. Marys.....B-7	Topeka.....B-7
Ashland.....E-3	Baxter Springs.....E-8	Colby.....E-7	Emporia.....C-7	Hays.....C-3	Independence.....E-7	Leoti.....C-1	Minneapolis.....B-5	Ottawa.....C-8	Salina.....C-5	Tribune.....C-1
Atchison.....B-8	Belleville.....A-5	Columbus.....E-8	Erie.....D-8	Herington.....C-6	Iola.....D-7	Liberal.....E-2	Mulvane.....D-6	Paola.....C-7	Scott City.....E-2	Troy.....A-8
	Beloit.....B-5	Concordia.....B-5	Eureka.....D-7	Hiawatha.....A-7	Johnson.....D-1	Lincoln.....B-5	Neodesha.....E-7	Sedan.....E-8	Sedan.....E-8	Ulysses.....D-1
	Blue Rapids.....B-6	Cottonwood Falls.....C-6	Frederia.....D-7	Hillsboro.....C-6	Junction City.....B-6	Lindsborg.....C-5	Ness City.....C-3	Peabody.....C-6	Seneca.....A-7	WaKeeney.....B-3
	Burlington.....D-7	Council Grove.....C-6	Frederic.....D-8	Holisington.....C-4	Kansas City.....B-8	Lyndon.....C-7	Newton.....D-5	Phillipsburg.....B-3	Sharon Spgs.....C-1	Wamego.....B-6
	Caldwell.....E-5	Dighton.....C-3	Frontenac.....D-8	Holton.....B-7	Kingman.....D-5	Lyons.....C-5	Norton.....A-3	Smith Center.....B-4	Smith Center.....C-4	Washington.....A-6
	Caney.....E-7	Dodge City.....D-3	Garden City.....D-2	Horton.....A-7	Kinsley.....D-3	McPherson.....C-5	Oakley.....B-2	Stafford.....D-4	Stafford.....D-4	Wellington.....E-5
	Chanute.....D-7	El Dorado.....D-6	Geard.....C-8	Horton.....A-7	Kiowa.....E-4	Manhattan.....B-6	Oberlin.....A-2	Terre Haute.....D-5	Terre Haute.....D-5	Wichita.....C-2
	Ashland.....E-3	Cherryvale.....E-7	Elkhart.....E-1	Howard.....D-7	La Crosse.....C-3	Mankato.....B-5	Olathe.....C-8	Stockton.....B-3	Stockton.....B-3	Winfield.....E-6
	Chetopa.....E-8	Ellinwood.....C-4	Ellinwood.....C-4	Goodland.....B-1	Hoxie.....B-2	Lakin.....D-1	Osage City.....C-7	Sublette.....D-2	Sublette.....D-2	Yates Center.....D-7





DELAWARE MARYLAND

Scale 0 5 10 20 miles
One inch equals approximately 26.5 miles

© RAND McNALLY & CO. PRINTED IN U.S.A.

MARYLAND
Population: 3,953,698
(1970 Census)
Area: 10,577 Sq. Miles
Capital: Annapolis

Cities and Towns
Aberdeen B-6
Annapolis C-6
Baltimore B-6
Bel Air B-6

Bel Alton D-5
Berlin D-8
Boonsboro B-4
Bowie C-5
Cambridge D-7
Cantreville C-7
Chesapeake B-7
Chesertown B-7
Cheverly C-5
Church Hill B-7
Churchville B-6
Clear Spring A-3
College Park C-5
Columbia B-5
Conowingo A-6
Corriganville A-2
Crisfield E-7
Crocheron D-7
Cumberland A-2
Denton C-7
Easton C-6
Edgewood B-6
Elkridge B-5
Elkton A-7
Ellicott City B-5
Emmitsburg A-4
Fairbank C-6
Fair Hill A-2
Flintstone A-7
Frederick A-2
Frostburg A-2
Gaithersburg B-4
Georgetown B-7
Grantsville A-1
Hagerstown A-4
Hampstead A-5
Hancock A-3
Havre de Grace B-6
Hogona D-5
Ingleside C-7
James D-6
Keyzers Ridge A-1
Kingsville B-6
La Plata D-5
Lebanon C-5
Leonardtown D-6
Level A-6
Libertytown B-5
Littletown B-6
Middle River B-5
Mt. Airy B-5

Rock Hall B-6
Rockville C-5
St. Marys City D-6
Salisbury D-7
Shawsville A-6
Pocomoke City E-7
Point Lookout D-8
Solomons D-6
Princess Anne D-7
Redhouse B-1
Reisterstown B-5
Ridge E-6
Riverside D-5
Taneytown A-5
Taylors Island D-6
Thurmont A-4
Towson B-6
Tuscarora B-4
Upper Marlboro C-5
Marlboro D-5
Waldorf D-6
Westminster B-5
White Plains D-5
Williamsport A-3

DELAWARE
Population: 551,928
(1970 Census)
Area: 2,057 Sq. Miles
Capital: Dover

Cities and Towns
Bridgetown D-8
Bridgeville C-7
Claymont A-8
Dover B-7

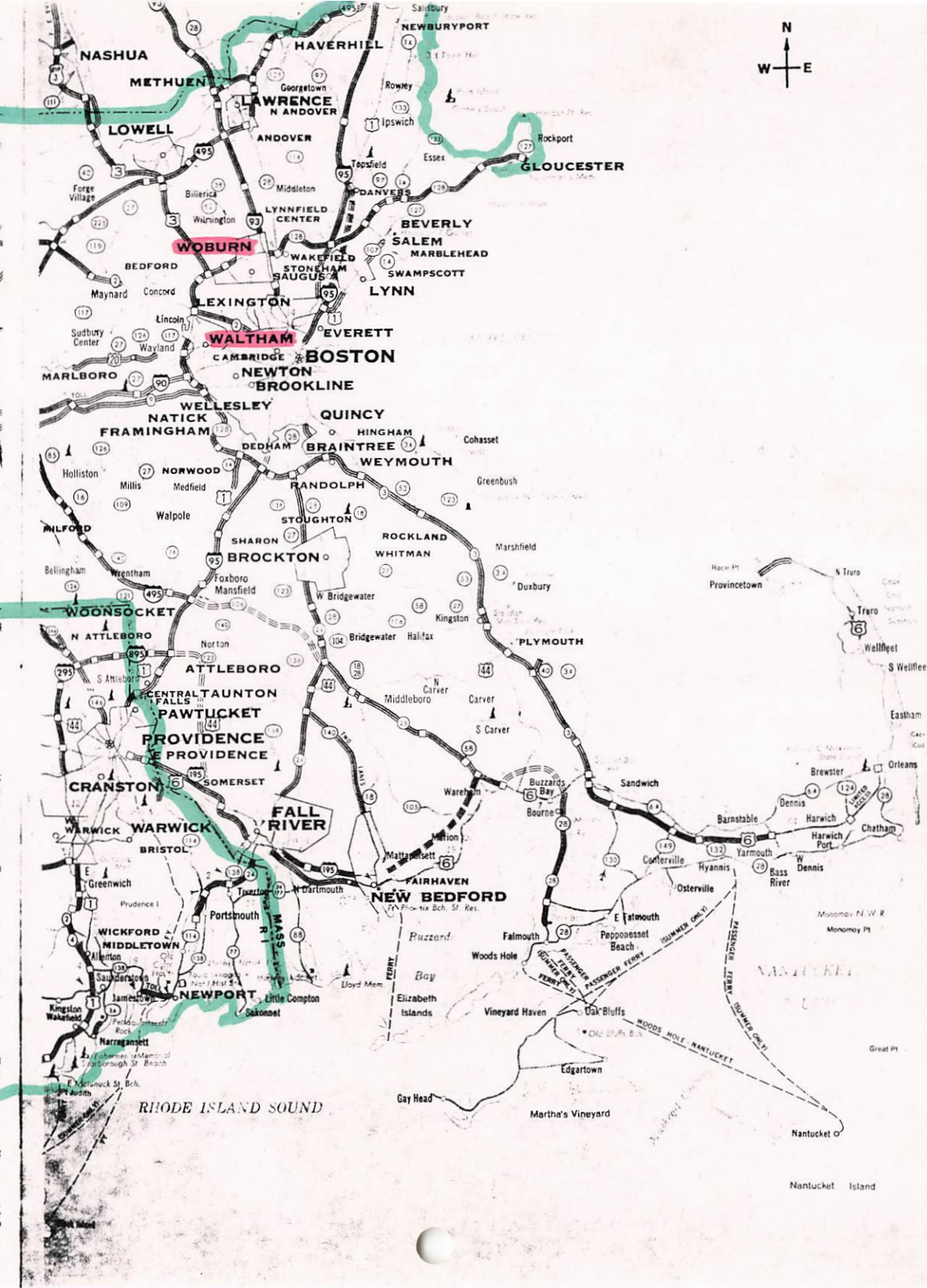
Georgetown C-8
Glasgow A-7
Laurel D-7
Lewes C-8
Middletown B-7
Milford C-8
Newark A-7
New Castle A-7
Odessa B-7
Rehoboth Beach C-8
Seaford C-7
Smyrna B-7
Taylors Bridge B-7
Wilmington A-8
DISTRICT OF COLUMBIA
Population: 762,971
(1970 Census)
Area: 67 Sq. Miles
Cities and Towns
Washington C-5

* Note - Actual The Suburb of ARBITUS

Mr. & Mrs. Charlotte Wood 926 Wilton, Baltimore, Maryland
(Arbutus) 21227

Sullivan

Mrs. W. Offenkemper 6311 Kirby Rd., Bethesda, Md. 20034



N
W E

Massachusetts

Population: 5,726,676 (1970 Census)
Area: 8,257 Sq. Miles
Capital: Boston

Cities and Towns

Ansonia.....	G-2
Avon.....	E-3
Beacon Falls.....	F-2
Bethel.....	F-2
Branford.....	G-3
Bridgeport.....	G-2
Bristol.....	E-3
Brooklyn.....	E-5
Canaan.....	D-2
Clinton.....	G-4
Colchester.....	F-4
Cornwall Bridge.....	E-2
Cromwell.....	F-4
Danbury.....	F-1
Deep River.....	G-2
Derby.....	G-2
E. Hartford.....	E-4
E. Haven.....	G-3
Essex.....	F-4
Fairfield.....	G-2
Farmington.....	E-3
Georgetown.....	G-2
Goshen.....	E-2
Granby.....	D-3
Greenwich.....	H-1
Groton.....	G-5
Guilford.....	G-3
Hamden.....	F-3
Hartford.....	E-4
Lakeville.....	D-1
Lebanon.....	E-5
Litchfield.....	E-2
Manchester.....	E-4
Marlboro.....	E-4
Merriden.....	F-3
Middletown.....	F-4
Milford.....	G-2
Moodus.....	F-4
Moosup.....	E-5
Mystic.....	G-5
Naugatuck.....	F-2
New Britain.....	E-3
New Canaan.....	G-1
New Hartford.....	E-3
New Haven.....	G-3
Newington.....	E-3
New London.....	G-5
New Milford.....	F-2
New Preston.....	E-2
North Grosvenor Dale.....	D-5
Norwalk.....	G-2
Norwich.....	F-5
Old Lyme.....	G-4
Old Saybrook.....	G-4
Pawcatuck.....	F-6
Plainfield.....	E-5
Plainville.....	E-3
Portland.....	F-4
Putnam.....	D-5
Ridgefield.....	G-1
Rockville.....	E-4
Salisbury.....	D-2
Sandy Hook.....	F-2
Saugus.....	F-2
Shelton.....	G-2
Simsbury.....	E-3
Shrewsbury.....	D-4
S. Canaan.....	D-2
Southington.....	F-3
Stafford Sprs.....	D-4
Stamford.....	H-1
Storrs.....	E-4
Stratford.....	E-2
Terryville.....	F-2
Thomaston.....	E-2
Thompsonville.....	D-4
Torrington.....	E-2
Torrubell.....	G-2
Unionville.....	E-3
Voluntown.....	F-6
Wallingford.....	F-3
Waterbury.....	F-2
Watertown.....	F-2
Wareham.....	E-5
W. Hartford.....	E-3
Westport.....	G-2
Wethersfield.....	E-4
Willimantic.....	E-5
Windsor.....	E-4
Windsor Locks.....	D-3
Winsted.....	D-2

Rhode Island

Population: 957,98 (1970 Census)
Area: 1,214 Sq. Miles
Capital: Providence

Cities and Towns

Allenton.....	F-6
Bristol.....	E-7
Brewster.....	D-7
Central Falls.....	D-7
Dorchester.....	D-7
Fairfield.....	F-6
Fitchburg.....	B-6
Falmouth.....	F-9
Forge Village.....	B-6
Foxboro.....	D-7
Framingham.....	C-6
Gardner.....	B-5
Gloucester.....	B-8
Grafton.....	C-6
Great Barrington.....	C-2
Greenfield.....	B-4
Groton.....	B-6
Harwich Port.....	E-10
Haverhill.....	A-7
Hingham.....	C-8
Holyoke.....	C-4
Housatonic.....	C-2
Hudson.....	C-6
Ipswich.....	A-7
Lawrence.....	A-7
Lee.....	C-2
Lenox.....	C-2
Leominster.....	B-6
Lexington.....	B-7
Longmeadow.....	D-4
Lowell.....	B-8
Lynn.....	B-7
Lynnfield.....	B-7
Mansfield.....	D-7
Marblehead.....	B-8
Marion.....	E-8
Marlboro.....	C-6
Martfield.....	D-8
Mattapoisett.....	E-8
Methuen.....	A-7
Middleboro.....	D-8
Middleton.....	B-7
Milford.....	C-6
Millers Falls.....	B-4
Nantucket.....	G-10
Natick.....	C-7
New Bedford.....	E-8
Newburyport.....	A-8
Newtown.....	C-7
N. Adams.....	B-2
Northampton.....	C-4
N. Andover.....	A-7
N. Attleboro.....	D-7
N. Dartmouth.....	E-8
Northfield.....	A-4
Norton.....	D-7
Norwood.....	C-7
Oak Bluffs.....	F-9
Orange.....	B-4
Osterville.....	E-9
Palmer.....	C-4
Petersham.....	B-5
Pittsfield.....	B-2
Plymouth.....	D-8
Princeton.....	B-5
Provincetown.....	D-10
Quincy.....	C-7
Randolph.....	C-8
Rockland.....	D-8
Rockport.....	C-5
Rutland.....	C-5
Salem.....	B-8
Salisbury.....	A-8
Sandwich.....	E-9
Sharon.....	B-7
Shelburne Falls.....	D-7
Shrewsbury.....	C-6
Somerset.....	E-7
Southbridge.....	D-5
S. Deerfield.....	B-4
S. Hadley.....	C-4
Spencer.....	E-5
Springfield.....	D-4
Stoneham.....	B-7
Stoughton.....	D-7
Sudbury.....	C-6
Swampscott.....	B-8
Taunton.....	D-7
Townsend.....	B-7
Troy.....	D-10
Uxbridge.....	D-6
Vineyard Haven.....	F-9
Wakefield.....	B-7
Walpole.....	D-7
Ware.....	C-5
Wareham.....	E-8
Warren.....	C-5
Webster.....	D-5
Wellesley.....	C-7
Wellfleet.....	D-10
W. Boylston.....	C-5
W. Bridgewater.....	C-6
W. Brookfield.....	C-5
W. Dennis.....	E-10
Westfield.....	D-3
Westminster.....	B-5
W. Springfield.....	D-4
Weymouth.....	D-8
Whitman.....	D-8
Winchendon.....	A-5
Worcester.....	C-6
Wrentham.....	D-7

MICHIGAN

Scale: 0 5 10 20 30 miles
One inch equals approximately 38.7 miles
© RAND McNALLY & CO. PRINTED IN U.S.A.

NORTHWESTERN SECTION

Scale: 0 10 20 30 miles
One inch equals approximately 60.5 miles

MICHIGAN

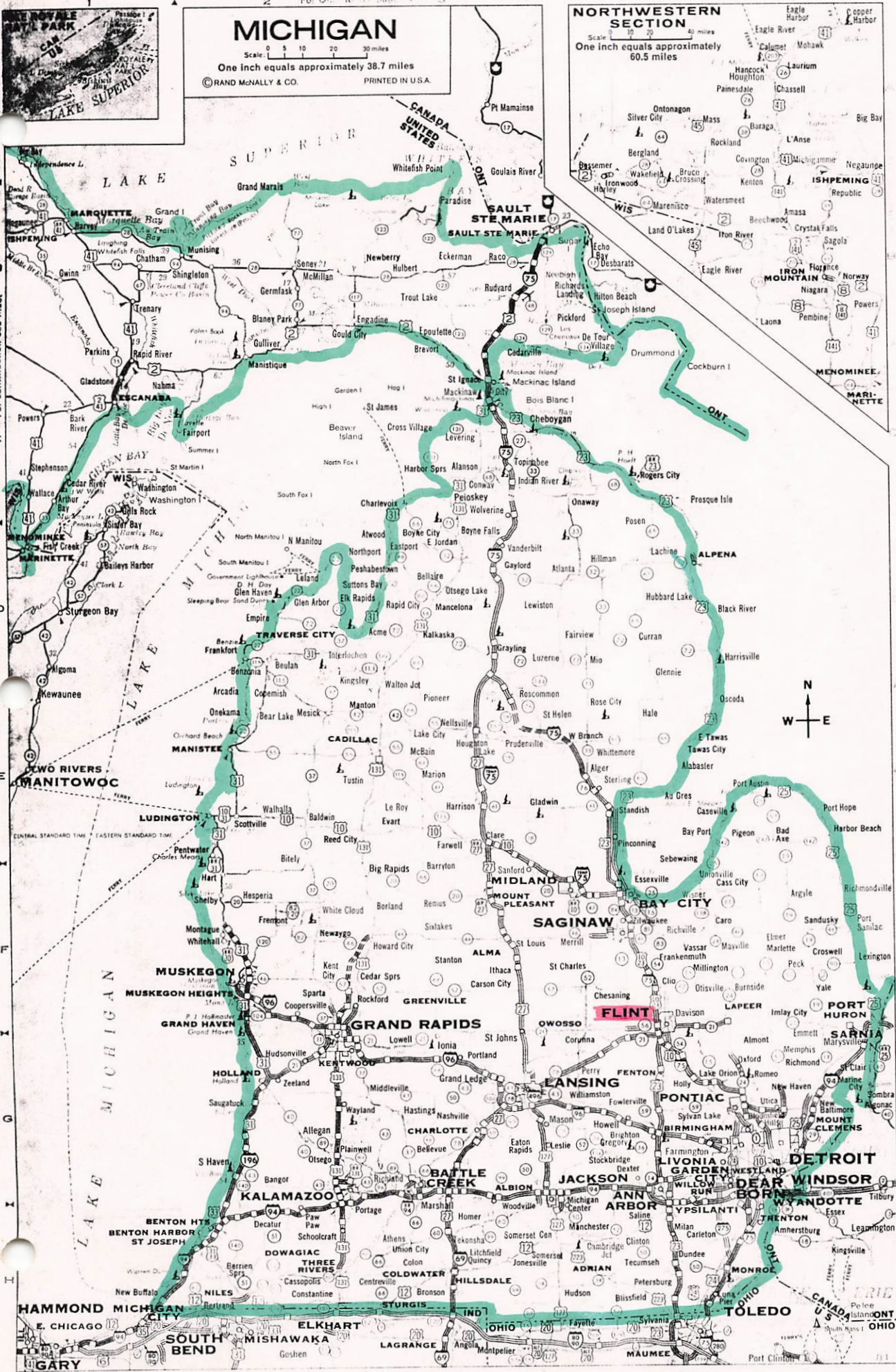
Population: 8,937,196
(1970 Census)

Area: 58,216 Sq. Miles

Capital: Lansing

Cities and Towns

Adrian	H-4
Albion	G-3
Allegan	G-2
Alma	F-3
Alpena	D-4
Ann Arbor	G-4
Atlanta	D-4
Bad Axe	E-2
Battle Creek	E-2
Bay City	F-4
Bellaire	D-3
Benton Harbor	H-2
Benton Heights	H-2
Berrien Spers.	H-2
Bessemer	A-4
Big Rapids	F-3
Birmingham	G-5
Boyer City	G-2
Brighton	G-4
Cadillac	E-3
Calumet	A-5
Caro	F-4
Cass City	F-5
Cassopolis	H-2
Cedar Spers.	F-2
Centreville	H-2
Charlevoix	C-3
Charlotte	G-3
Cheboygan	C-3
Clio	F-4
Coldwater	H-3
Corunna	G-4
Crossville	F-5
Crystal Falls	B-5
Detroit	G-5
Dowagiac	H-2
Eagle River	A-5
E. Jordan	D-3
E. Tawas	E-4
Escanaba	C-1
Ewart	E-3
Flint	F-4
Frankenmuth	F-4
Frankfort	D-2
Garden City	G-5
Gaylord	E-2
Gladstone	C-1
Gladwin	E-3
Grand Haven	F-2
Grand Ledge	G-3
Grand Rapids	G-2
Grayling	G-3
Greenville	F-3
Hancock	A-5
Harbor Beach	E-5
Harbor Spers.	C-3
Harrison	E-3
Harrisville	D-5
Hart	F-2
Hastings	G-3
Hillsdale	H-3
Holland	G-2
Houghton	A-5
Howell	G-4
Hudson	H-4
Imlay City	F-5
Ionia	G-3
Iron Mountain	G-3
Iron River	B-5
Ironwood	A-4
Ishpeming	B-1
Ithaca	F-3
Jackson	G-4
Jonesville	H-3
Kalamazoo	G-2
Kalkaska	D-3
Kentwood	G-2
Lake City	E-3
L'Anse	A-5
Lansing	G-4
Lapeer	F-5
Leland	D-2
Livonia	G-4
Ludington	E-2
Marquette	B-1
Marshall	H-3
Marysville	G-5
Mason	G-4
Menominee	D-1
Midland	F-4
Mio	D-4
Monroe	H-5
Mount Clemens	G-5
Mount Pleasant	F-3
Munising	B-2
Muskegon	F-2
Muskegon Heights	F-2
Negaunee	B-1
Newberry	B-3
New Buffalo	H-1
Niles	H-2
Norway	B-5
Ontonagon	G-4
Owosso	G-4
Paw Paw	H-2
Petoskey	C-3
Plainwell	G-2
Pontiac	G-5
Port Huron	F-5
Reed City	E-2
Rockford	F-2
Rogers City	C-4
Roscommon	C-3
Saginaw	F-4
St. Clair	G-5
St. Ignace	C-3
St. Johns	H-1
St. Joseph	G-3
Sandusky	F-2
Sault Ste. Marie	B-4
S. Haven	G-2
Sparta	F-2
Standish	E-4
Stanton	F-3
Sturgis	H-3
Tawas City	E-4
Three Rivers	H-2
Traverse City	D-2
Trenton	H-5
Vassar	F-4
Wakefield	A-4
W. Branch	E-4
Westland	G-5
White Cloud	F-2
Willow Run	F-2
Wyandotte	H-5
Ypsilanti	H-4



For continuation see inset

For continuation see inset

For continuation see inset

For continuation see inset



MINNESOTA

Population: 3,833,173

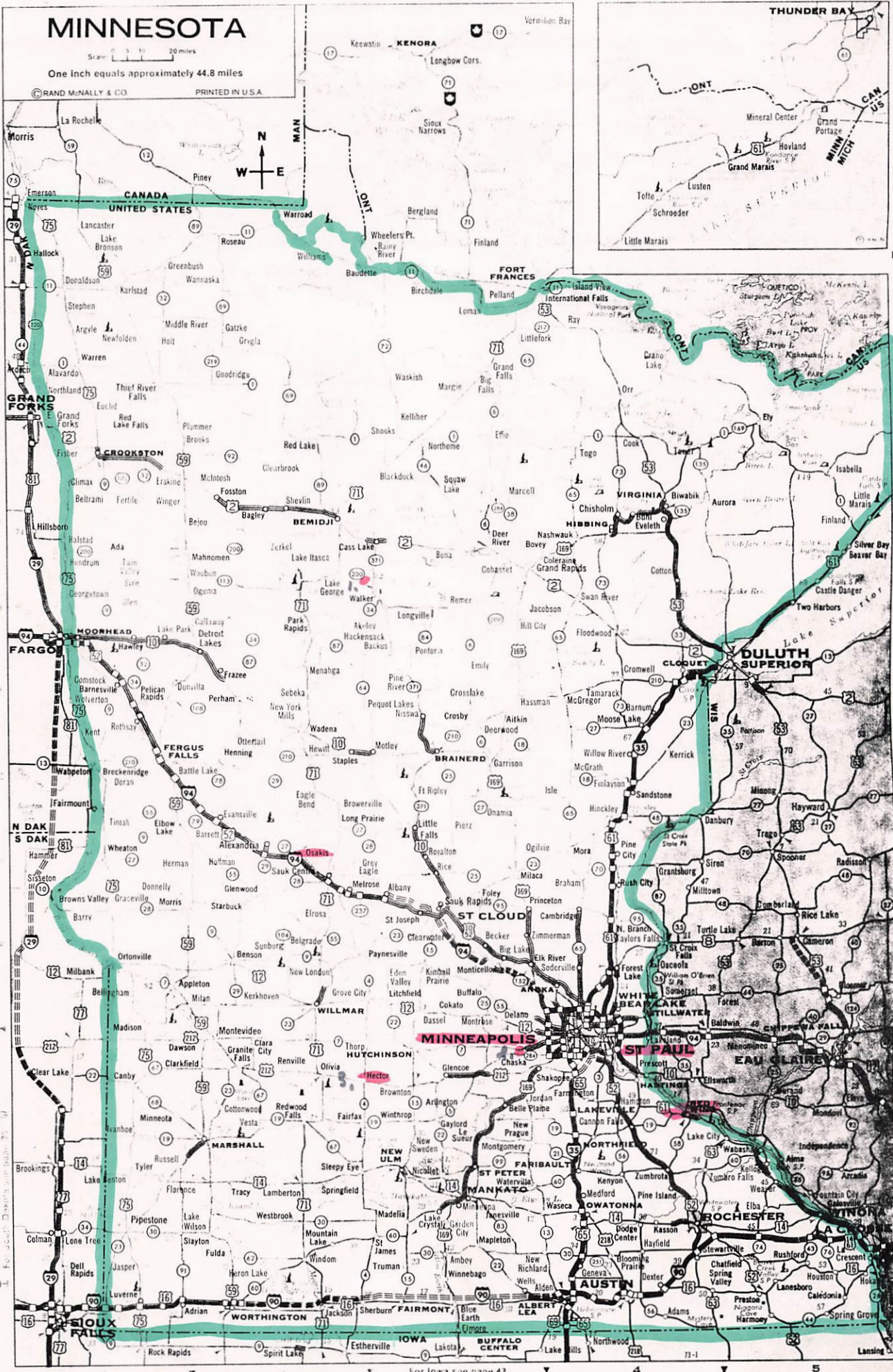
(1970 Census)

Area: 84,068 Sq. Miles

Capital: St. Paul

Cities and Towns

- Ada.....D-1
- Albion.....E-3
- Albert Lea.....F-3
- Alexandria.....E-2
- Anoka.....F-4
- Appleton.....F-1
- Aurora.....C-4
- Austin.....C-2
- Bagley.....B-3
- Baudette.....B-3
- Belle Plaine.....G-3
- Bemidji.....D-2
- Benson.....F-2
- Blue Earth.....C-4
- Bovey.....D-4
- Brainerd.....E-3
- Breckenridge.....E-1
- Buffalo.....F-3
- Caledonia.....H-5
- Cambridge.....F-4
- Canby.....G-1
- Cannon Falls.....G-4
- Cass Lake.....D-3
- Chaska.....G-3
- Chatfield.....H-5
- Chisholm.....C-4
- Clara City.....G-2
- Clarkfield.....G-2
- Cloquet.....D-4
- Cookston.....C-1
- Crosby.....E-3
- Dawson.....G-1
- Detroit Lakes.....D-2
- Duluth.....D-5
- Elbow Lake.....E-1
- Elk River.....F-3
- Eveleth.....D-4
- Fairfax.....G-2
- Farmont.....H-3
- Faribault.....G-4
- Fergus Falls.....E-1
- Foley.....F-3
- Forest Lake.....F-4
- Fosston.....D-2
- Frazee.....D-2
- Fulda.....H-2
- Gaylord.....G-3
- Glencoe.....G-3
- Glenwood.....F-2
- Grand Marais.....D-3
- Grand Rapids.....G-2
- Granite Falls.....G-2
- Hallock.....B-1
- Harmony.....H-5
- Hastings.....G-4
- Hawley.....D-1
- Hibbing.....H-5
- Houston.....H-5
- Hutchinson.....G-3
- International Falls.....B-4
- Janesville.....H-3
- Kasson.....H-3
- Lamberton.....G-2
- Le Sueur.....G-3
- Little Falls.....E-3
- Long Prairie.....E-2
- Luverne.....H-1
- Madison.....F-1
- Mahomet.....H-3
- Mankato.....G-2
- Marshall.....G-2
- Melrose.....F-2
- Milaca.....F-3
- Minneapolis.....G-4**
- Montevideo.....G-1
- Montgomery.....G-3
- Monticello.....F-3
- Moorhead.....D-1
- Moose Lake.....E-4
- Mora.....F-1
- Morris.....H-2
- Mountain Lake.....H-2
- Nashauk.....D-4
- New Prague.....G-3
- New Ulm.....G-3
- Northfield.....G-2
- Olivia.....G-4
- Ortonville.....F-1
- Osakis.....E-2**
- Owatonna.....H-4
- Park Rapids.....D-2
- Paynesville.....D-2
- Pelican Rapids.....D-1
- Pine City.....F-4
- Pipestone.....H-1
- Preston.....H-5
- Princeton.....F-3
- Red Lake.....C-2
- Red Lake Falls.....F-1
- Red Wing.....G-4**
- Redwood Falls.....G-2
- Rochester.....H-4
- Roseau.....B-2
- Rush City.....F-4
- St. Cloud.....F-3
- St. Paul.....G-4**
- St. Peter.....G-3
- Sandstone.....E-4
- Sauk Cen.....F-2
- Sauk Rapids.....F-3
- Shakopee.....F-4
- Silver Bay.....D-5
- Slayton.....H-2
- Sleepy Eye.....G-2
- Springfield.....G-2
- Spring Valley.....H-4
- Staples.....E-2
- Starbuck.....F-2
- Stillwater.....F-4
- Thief River Falls.....C-1
- Tracy.....G-2
- Truman.....H-3
- Two Harbors.....C-4
- Virginia.....C-4
- Wabasha.....G-5
- Wadena.....E-2
- Walker.....D-3
- Warren.....C-1
- Waterville.....H-2
- Westbrook.....H-3
- White Bear Lake.....F-4
- Wheaton.....E-1
- Willmar.....F-2
- Windom.....H-2
- Winnebago.....H-3
- Winona.....H-3
- Worthington.....H-2



1. LA FORTE Park
 2. St. Louis Park

3. HECTOR

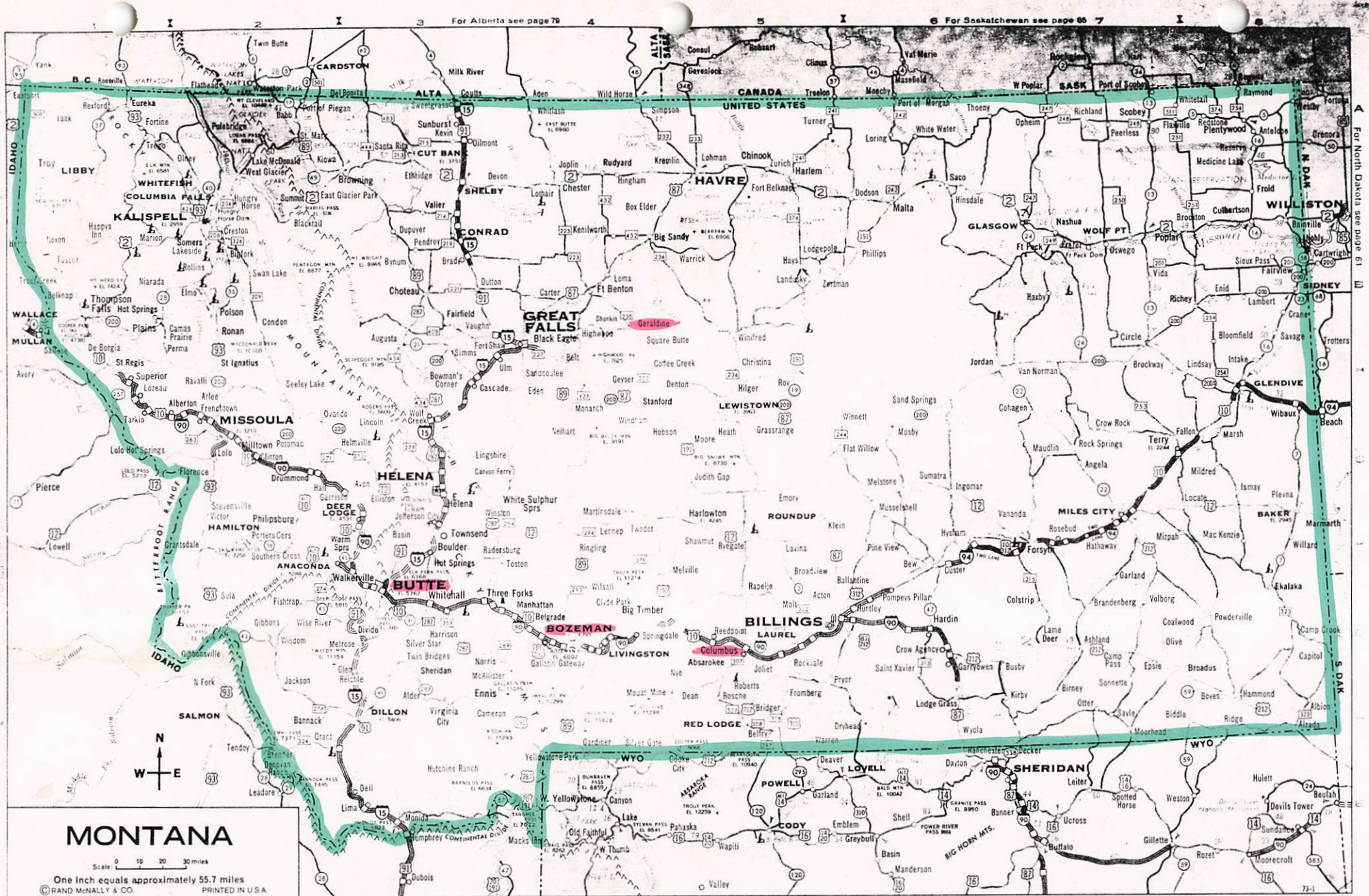
For Iowa see page 43

For Wisconsin see page 77

Mrs. Alva Blauer, 699 So. Snelling, St. Paul, Minnesota 55116
Mr. & Mrs. Brian J. Blauer 3322 Mondamin St., Minneapolis, Minn. 55417
Mr. & Mrs. Neil Ranum, Rt 1, Oakies, Minn.
Mr. & Mrs. Robert Maloy, La Porte, Minn. 56461
Mr. & Mrs. Laval Hylbak, 2824 So. Idaho St., St. Louis Park, Minn. 55426

Kallies

Mrs. Annala Sluck, Hester, Minn. 55342
Mr. & Mrs. A. C. (Elsie) Heine, 2311 Langsdorf ave, R2, Redwing, Minn. 55066



MONTANA

Scale 0 10 20 30 miles

One inch equals approximately 55.7 miles
© RAND McNALLY & CO. PRINTED IN U.S.A.

MONTANA
Population: 701,573
(1970 Census)
Area: 147,138 Sq. Miles
Capital: Helena

Cities and Towns

Absarokee.....D-5	Avon.....C-3	Bainville.....C-8	Baker.....C-8	Ballantine.....D-6	Belt.....D-4	Big Sandy.....B-4	Big Timber.....D-4	Billings.....D-5	Black Eagle.....B-4	Blackfoot.....D-3	Bridger.....C-3	Broadus.....D-8	Browning.....A-3	Butte.....D-3	Cascade.....C-3	Chester.....A-4	Chinook.....A-5	Choteau.....B-3	Circle.....B-7	Clyde Park.....D-4	East Glacier Park.....A-2	East Helena.....C-8	Edenburg.....D-3	Ennis.....D-3	Crow Agency.....D-6	Culbertson.....B-8	Cut Bank.....A-3	Darby.....D-2	Deer Lodge.....C-3	Denton.....C-4	Dillon.....D-3	Dodson.....A-6	Drummond.....C-2	Eureka.....A-1	Fairfield.....B-3	Fairview.....B-8	Fairville.....A-7	Forsyth.....C-7	Fort Belknap.....A-5	Ft. Benton.....B-4	Ft. Peck.....B-7	Froid.....A-8	Gardiner.....C-4	Glasgow.....B-7	Glendive.....C-8	Joliet.....D-5	Joplin.....A-4	Jordan.....A-6	Kalispell.....B-2	Kremlin.....B-4	Laurel.....C-5	Lewistown.....D-5	Libby.....A-1	Lima.....C-3	Lincoln.....C-3	Livingston.....D-4	Lodge Grass.....D-6	Malta.....B-6	Manhattan.....D-4	Martin City.....A-2	Martinsdale.....A-8	Medicine Lake.....A-8	Miles City.....C-8	Milltown.....C-2	Missoula.....C-2	Nashua.....B-7	Ophelm.....A-7	Phillipsburg.....C-2	Plains.....B-1	Plentywood.....A-8	Polson.....B-2	Pompeys Pillar.....D-6	Poplar.....B-7	Red Lodge.....E-5	Rexford.....A-1	Richey.....B-8	Ronan.....B-2	Roundup.....C-5	Roy.....C-5	Rudyard.....A-4	Rye Gate.....C-5	Superior.....C-1	Terry.....C-7	Thompson Falls.....B-1	Three Forks.....D-3	Toston.....D-3	Townsend.....D-3	Troy.....A-1	Twin Bridges.....D-3	Ulm.....B-3	Valier.....B-3	Walkerville.....D-3	Warm Springs.....C-3	Whitefish.....A-2	Whitehall.....D-3	White Sulphur Sprs.....C-4	Willard.....B-7
-------------------	--------------	-------------------	---------------	--------------------	--------------	-------------------	--------------------	------------------	---------------------	-------------------	-----------------	-----------------	------------------	---------------	-----------------	-----------------	-----------------	-----------------	----------------	--------------------	---------------------------	---------------------	------------------	---------------	---------------------	--------------------	------------------	---------------	--------------------	----------------	----------------	----------------	------------------	----------------	-------------------	------------------	-------------------	-----------------	----------------------	--------------------	------------------	---------------	------------------	-----------------	------------------	----------------	----------------	----------------	-------------------	-----------------	----------------	-------------------	---------------	--------------	-----------------	--------------------	---------------------	---------------	-------------------	---------------------	---------------------	-----------------------	--------------------	------------------	------------------	----------------	----------------	----------------------	----------------	--------------------	----------------	------------------------	----------------	-------------------	-----------------	----------------	---------------	-----------------	-------------	-----------------	------------------	------------------	---------------	------------------------	---------------------	----------------	------------------	--------------	----------------------	-------------	----------------	---------------------	----------------------	-------------------	-------------------	----------------------------	-----------------

Mr. & Mrs. Kenneth R. Burritt 3000 Yale, Butte, Montana
Mr. & Mrs. Dennis R. Blauer 421 Garnet Mountain Way, Bozeman, Montana
Mr. William Schreiner Box 758, Columbus, Montana 58019

Kelley

Mrs. Anna Kelley Box 93, Heraldine, Montana 59446

NEBRASKA

Population 1,496,820
(1970 Census)
Area: 77,227 Sq. Miles
Capital: Lincoln

Cities and Towns

Alnsworth.....B-4
Albion.....C-6
Alliance.....E-3
Alma.....E-5
Arapahoe.....D-4

Arthur.....C-3
Ashland.....C-7
Atkinson.....B-5
Aurora.....D-6
Bartlett.....C-5
Bassett.....B-5
Bayard.....C-1
Beatrice.....D-7
Beaver City.....E-4
Bellevue.....E-3
Blair.....C-8
Bloomfield.....B-6

Brewster.....B-4
Bridgeport.....C-1
Broken Bow.....C-4
Burwell.....C-5
Butte.....B-5
Cambridge.....C-4
Center.....B-6
Central City.....C-6
Chadron.....A-2
Chappell.....C-2
Clay Center.....D-6
Columbus.....C-7
Cozad.....D-4

Crawford.....B-1
Creighton.....B-6
Crete.....D-7
Crofton.....B-6
Culbertson.....D-3
Curtis.....D-4
Dakota City.....B-7
David City.....C-7
Deshler.....E-6
Elwood.....D-4
Fairbury.....E-7
Falls City.....E-8
Farnam.....D-4

Franklin.....E-5
Fremont.....C-7
Friend.....D-7
Fullerton.....D-6
Geneva.....C-6
Genoa.....C-6
Gering.....C-1
Gibbon.....D-5
Gordon.....A-2
Gothenburg.....D-4
Grand Island.....D-3
Grant.....E-8
Greeley.....C-5

Harrisburg.....C-1
Harrison.....B-1
Hartington.....B-7
Hastings.....D-6
Hayes Center.....D-3
Hay Sprs.....B-2
Hebron.....D-6
Holdrege.....D-5
Humphrey.....C-6
Hyannis.....B-3
Imperial.....D-6
Kearney.....D-5
Kimball.....C-1

MILFORD

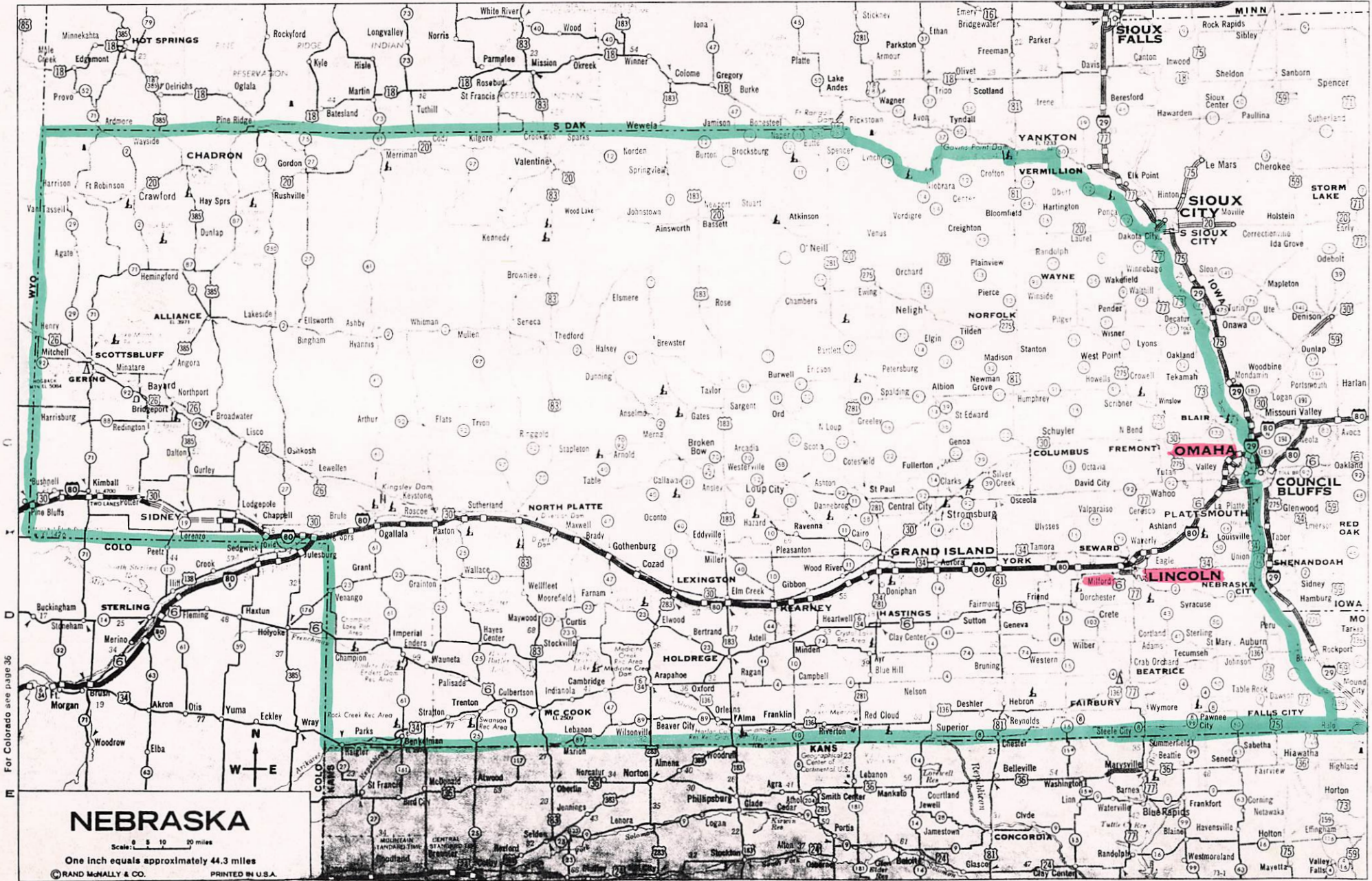
Lexington.....D-4
Lincoln.....D-7
Louisville.....D-8
Loup City.....C-5
McCook.....B-6
Madison.....C-6
Minden.....D-5
Mitchell.....B-1
Mullen.....B-3
Nebraska City.....D-8
Neligh.....B-6
Nelson.....D-6
Newman Grove.....C-6

Niobrara.....B-6
Norfolk.....B-6
North Platte.....C-4
Oakland.....C-7
Ogallala.....C-3
Omaha.....C-7
O'Neill.....B-5
Ord.....C-5
Osceola.....C-6
Oskosh.....C-2
Oxford.....E-4
Pawnee City.....E-8
Pender.....B-7

Pierce.....B-6
Plainview.....B-6
Plattsmouth.....C-8
Poncha.....C-5
Randolph.....B-7
Ravenna.....C-5
Red Cloud.....E-6
Rushville.....B-2
St. Paul.....C-6
Sargent.....C-5
Schuyler.....C-5
Scottsbluff.....C-1
Seward.....D-7

Sidney.....C-1
Silver Creek.....C-6
S. Sioux City.....B-7
Springview.....A-4
Stapleton.....C-4
Stratton.....E-3
Stromsburg.....C-6
Superior.....E-6
Sutton.....D-6
Syracuse.....D-8
Taylor.....C-5
Tecumseh.....C-7
Tekamah.....C-7

Tilden.....B-6
Trenton.....E-3
Valentine.....A-4
Valmor.....C-7
Wahoo.....C-4
Wakefield.....B-7
Walthill.....B-7
Wayne.....C-7
West Point.....C-7
Wilber.....D-7
Wynne.....B-7
Wymore.....C-7
York.....D-6

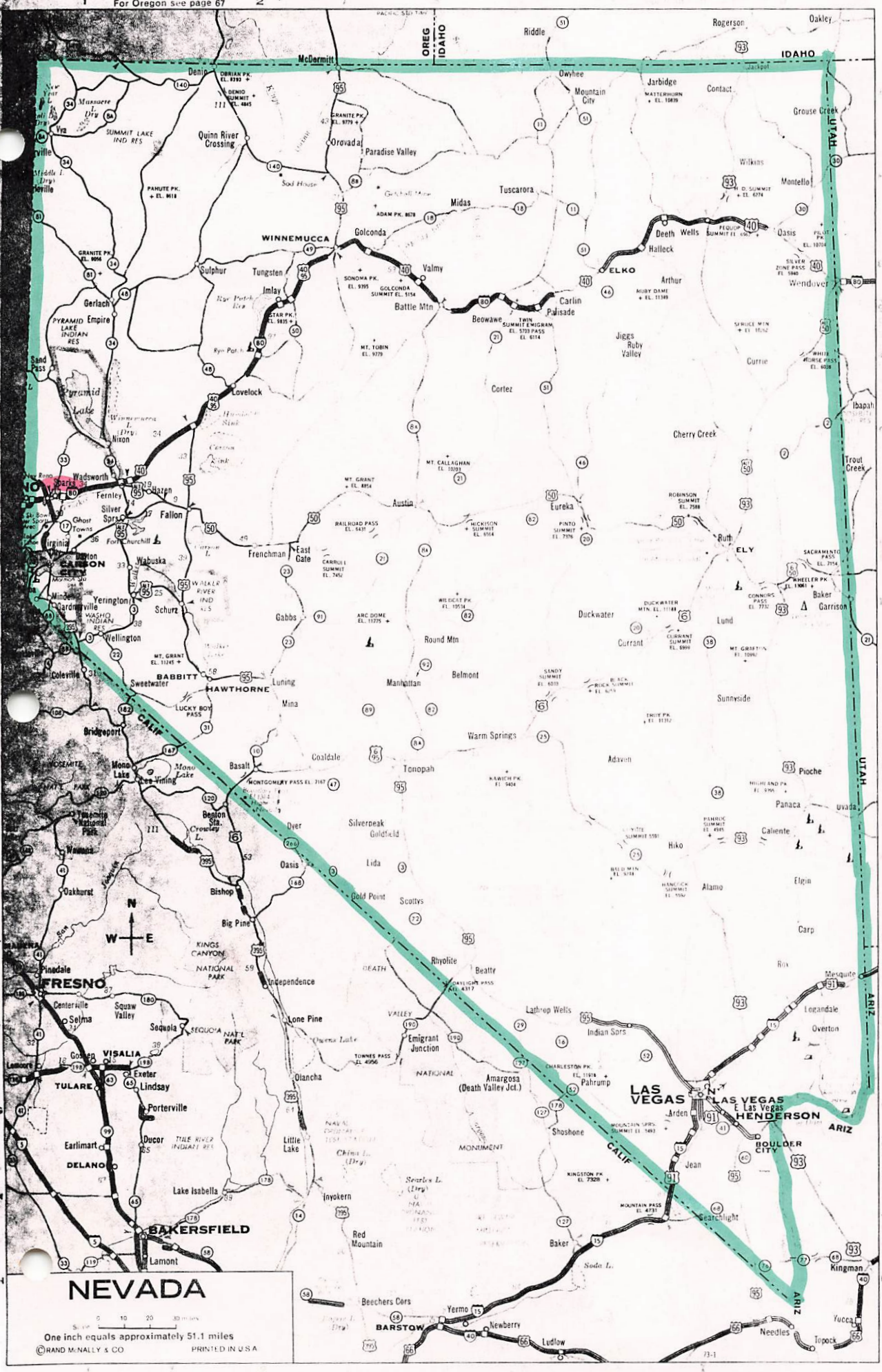


Mr. & Mrs. James Maranto, 2201 So. 14th St. Omaha, Nebraska 68108
Mrs. Darlene Chapman 1535 Janssen Dr., Lincoln, Nebraska, 68506
Mrs. Ethel Blauer, Crestview, Box D, Milford, Nebraska
Mr. & Mrs. Burt Roberts 4621 Stockwell, Lincoln, Nebraska

NEVADA
Population: 492,396
(1970 Census)
Area: 110,540 Sq. Miles
Capital: Carson City

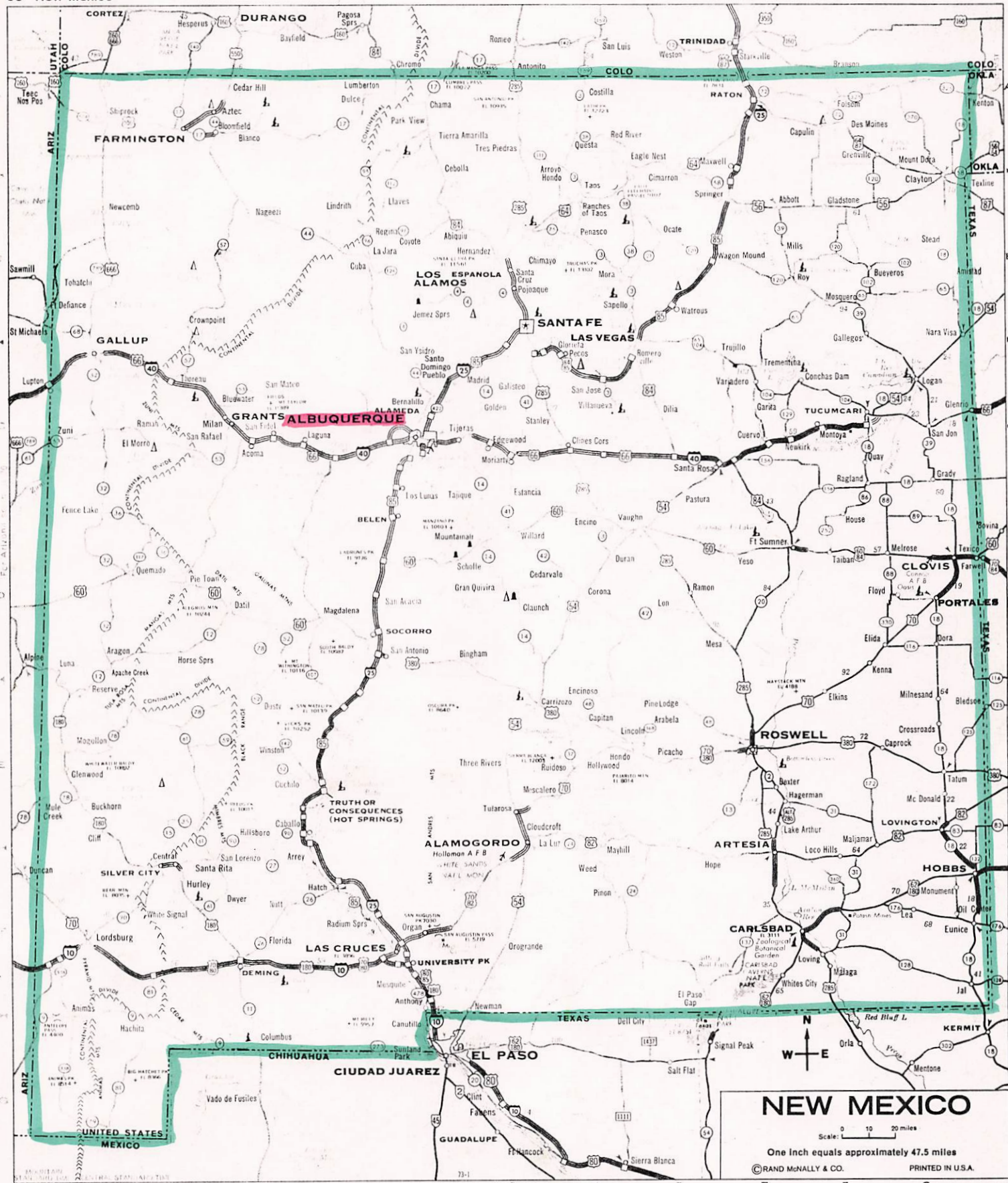
Cities and Towns

- Adaven E-4
- Alamo F-4
- Alumite G-5
- Arthur B-4
- Austin C-3
- Babbitt D-2
- Baker D-5
- Basalt E-2
- Battle Min. B-3
- Beatty F-3
- Belmont D-3
- Beowawe B-3
- Boulder City G-5
- Caliente E-5
- Carlin B-4
- Carson City D-1
- Cherry Creek C-5
- Coaldale E-2
- Contact A-5
- Cortez C-3
- Crystal Bay D-1
- Curran D-4
- Currie C-5
- Dayton D-1
- Death B-4
- Denio A-2
- Duckwater D-4
- Dyer E-2
- E. Ely D-5
- E. Gate D-2
- E. Las Vegas G-5
- Elgin F-5
- Elko B-4
- Ely D-5
- Empire B-1
- Gerlach B-1
- Golconda B-3
- Goldfield E-3
- Gold Point F-3
- Halleck B-4
- Hawthorne D-2
- Hazen G-1
- Henderson C-5
- Hiko E-4
- Imlay B-2
- Indian Spgs. G-4
- Jarvis A-4
- Jiggs B-4
- Las Vegas B-3
- Lathrop Wells F-4
- Lida F-5
- Logandale F-5
- Lovelock C-2
- Lund D-5
- Luning D-2
- McDermitt A-2
- McGil C-5
- Manhattan D-3
- Mesquite F-5
- Midas B-3
- Mina D-5
- Minden D-1
- Montello B-5
- Mountain City A-4
- Nelson G-5
- Nixon C-1
- N. Las Vegas G-5
- Oasis B-5
- Orovada A-2
- Overton G-5
- Owyhee A-4
- Pahrump G-4
- Pailsade B-4
- Panaca E-5
- Paradise Valley A-3
- Pioche E-5
- Quinn River Crossing A-2
- Reno C-1
- Round Mtn. D-3
- Rox F-5
- Ruby Valley B-4
- Ruth D-5
- Sand Pass C-1
- Schurz D-2
- Scottys Jct. F-3
- Searchlight H-5
- Silverpeak E-3
- Silver Spgs. C-1
- Sparks C-1
- Sulphur B-2
- Sunnyside E-5
- Tonopah E-3
- Tungsten B-2
- Tuscarora B-4
- Valmy B-3
- Verdi C-1
- Virginia City D-1
- Vina A-1
- Wabuska D-1
- Wadsworth C-1
- Warm Spgs. E-3
- Weed Heights D-1
- Wellington D-1
- Wells B-5
- Wendover B-5
- Wilkins A-5
- Winnemucca B-2
- Yerington D-1



NEVADA

One inch equals approximately 51.1 miles
© RAND McNALLY & CO PRINTED IN U.S.A.



NEW MEXICO
 Population: 1,026,664
 (1970 Census)
 Area: 121,666 Sq. Miles
 Capital: Santa Fe

Cities and Towns

Anthony.....F-3
 Arroyo Hondo.....A-4
 Artesia.....F-5
 Aztec.....A-2
 Belen.....D-3
 Bernalillo.....C-3
 Bloomfield.....A-2
 Bluewater.....C-2
 Capitan.....E-4
 Carlsbad.....F-5
 Carrizozo.....E-4
 Central.....F-1
 Alcalde.....B-4

Cimarron.....A-5
 Clayton.....B-6
 Cloudcroft.....E-4
 Farmington.....A-2
 Clovis.....D-3
 Crown Point.....B-2
 Cuba.....B-3
 Deming.....F-2
 Des Moines.....A-6
 Dexter.....E-5
 Dulce.....A-3
 Eagle Nest.....A-4
 Elida.....D-6

Espanola.....B-3
 Estancia.....F-5
 Eunice.....C-6
 Farmington.....A-2
 Ft. Sumner.....D-5
 Gallup.....C-1
 Grants.....C-2
 Hagerman.....E-5
 Hatch.....E-2
 Hobbs.....F-4
 Hondo.....E-4
 Hurley.....F-2
 Lake Arthur.....E-5

Las Cruces.....F-3
 Las Vegas.....B-4
 Logan.....C-6
 Lordsburg.....F-1
 Los Alamos.....B-3
 Los Lunas.....C-3
 Lovington.....F-5
 Lovington.....E-6
 Magdalena.....D-2
 Mesalero.....E-4
 Mesilla Park.....F-3
 Moriarty.....C-4
 Mosquero.....B-6

Mountainair.....D-3
 Penasco.....B-4
 Polvadera.....D-3
 Portales.....D-8
 Questa.....D-1
 Questa.....A-4
 Ranches of Taos.....B-4
 Raton.....A-5
 Reserve.....E-1
 Roswell.....E-5
 Roy.....B-5
 Ruidoso.....E-4
 San Antonio.....D-3

San Jon.....C-6
 San Jose.....C-4
 San Lorenzo.....F-2
 San Mateo.....C-2
 San Rafael.....C-2
 Santa Fe.....B-4
 Santa Rita.....F-2
 Santo Domingo.....C-5
 Pueblo.....C-3
 Shiprock.....A-1
 Silver City.....F-1
 Socorro.....D-3

Springer.....B-5
 Taos.....B-4
 Tatum.....E-6
 Thoreau.....C-2
 Tierra Amarilla.....A-3
 Tohatchi.....B-1
 Truth or Consequences.....E-2
 Tucumcari.....C-6
 Tularosa.....E-4
 Vaughn.....D-4
 Yesso.....D-5
 Zuni.....C-1

NEW MEXICO

Scale: 0 10 20 miles
 One Inch equals approximately 47.5 miles

© RAND McNALLY & CO. PRINTED IN U.S.A.

NEW JERSEY

Population: 7,208,035

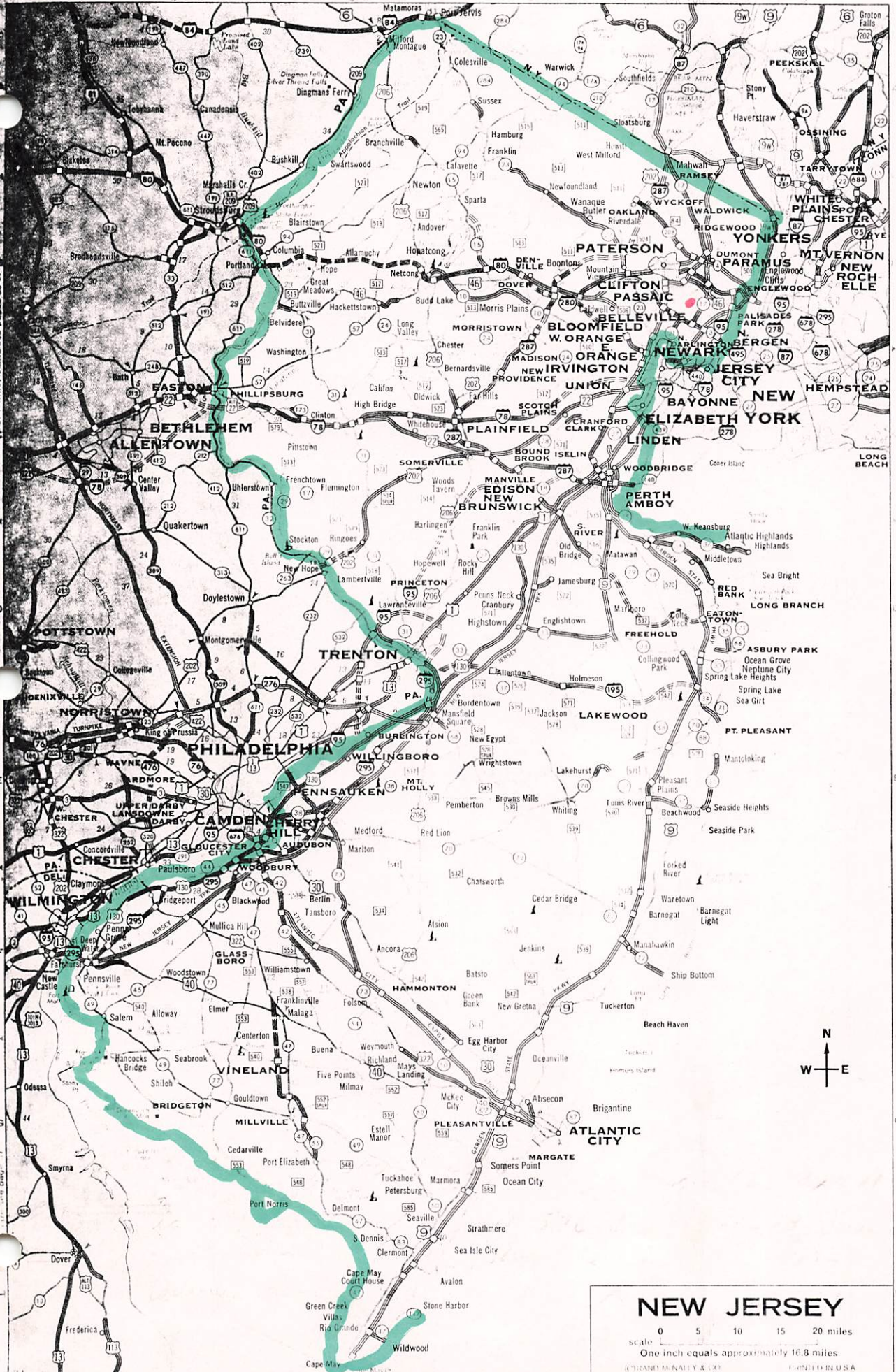
(1970 Census)

Area: 7,836 Sq. Miles

Capital: Trenton

Cities and Towns

- Absecon G-3
- Allentown D-3
- Andover B-3
- Asbury Park D-5
- Atlantic City G-4
- Audubon E-2
- Barnegat F-4
- Bayonne C-4
- Beachwood E-4
- Belvidere B-2
- Berlin F-2
- Bernardsville C-3
- Blackwood B-2
- Bloomfield B-4
- Boonton B-4
- Bound Brook C-3
- Bridgeport F-1
- Bridgeton G-2
- Brigantine G-4
- Browns Mills E-3
- Buena F-2
- Burlington E-3
- Butler B-4
- Camden E-2
- Cape May H-2
- Cape May Court House H-3
- Cedarville G-2
- Cherry Hill E-2
- Chester B-3
- Clifton B-4
- Clinton C-2
- Collingwood Park D-4
- Cranford C-4
- Delmont H-2
- Denville B-3
- Dover B-3
- Dumont B-5
- E. Orange D-5
- Eatontown D-5
- Egg Harbor City G-3
- Elizabeth C-4
- Englishtown D-4
- Englewood B-5
- Flemington C-3
- Folsom F-3
- Franklin A-3
- Franklin Park D-3
- Franklinville F-2
- Freehold C-4
- Frenchtown C-2
- Glassboro E-2
- Gloucester City E-2
- Hackettstown B-3
- Hamburg A-3
- Hammonton F-3
- High Bridge C-3
- Highlands D-5
- Hightstown D-3
- Hopewell D-3
- Irvington C-4
- Iselin C-4
- Jamesburg D-4
- Jersey City C-4
- Lakeland E-4
- Lakewood E-4
- Lambertville D-2
- Lawrenceville D-3
- Long Branch D-5
- Long Valley B-3
- Madison C-4
- Manahawick F-4
- Manville E-2
- Marlton C-2
- Matawan D-4
- Mays Landing G-3
- Medford E-3
- Millville G-2
- Morris Plains B-3
- Morrisstown B-3
- Mt. Holly E-3
- Neptune D-5
- Netcong C-3
- Newark C-4
- New Brunswick C-4
- New Egypt E-3
- New Providence C-4
- Newton B-3
- N. Bergen B-5
- Oakland B-4
- Ocean City G-3
- Old Bridge D-4
- Palisades Park B-5
- Passaic B-4
- Paterson B-4
- Paulsboro F-2
- Pemberton E-3
- Pennsauken E-2
- Penns Grove F-1
- Pennsville F-1
- Perth Amboy C-4
- Phillipsburg C-2
- Plainfield C-3
- Pleasantville G-3
- Pt. Pleasant E-5
- Port Norris G-2
- Princeton D-3
- Red Bank D-5
- Ridgewood B-4
- Rio Grande H-3
- Salem F-1
- Scotch Plains C-4
- Seabrook G-2
- Seaside Hts. E-4
- Seaville H-3
- Ship Bottom F-4
- Somerville C-3
- S. River D-4
- Stone Harbor H-3
- Sussex A-3
- Toms River E-4
- Trenton D-3
- Tuckerton F-4
- Union C-4
- Vineland G-2
- Walwick B-4
- Wanaque B-4
- Washington C-2
- W. Keansburg D-4
- W. Orange B-4
- Wildwood H-3
- Williamstown F-2
- Willingboro E-3
- Woodbridge C-4
- Woodbury F-2
- Woodstown F-1
- Wrightstown E-3
- Wyckoff B-4



NEW JERSEY

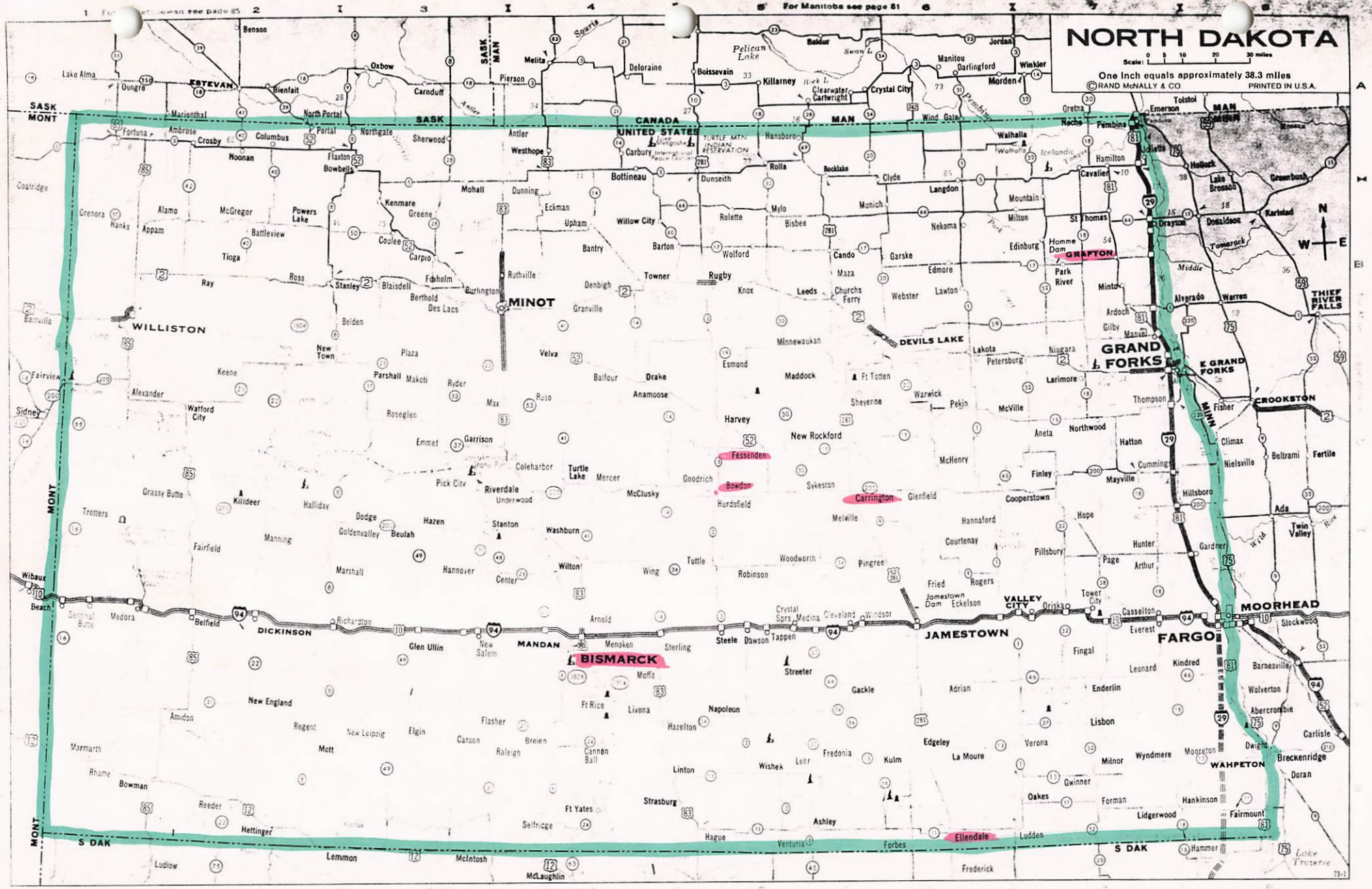
scale 0 5 10 15 20 miles

One inch equals approximately 10.8 miles

CHANDLER & CO. PRINTED IN U.S.A.

Added

Mrs. Fern Bowes 356 Columbia Blvd., Wood-Ridge, N.J. 07675



NORTH DAKOTA
 Population: 624,181
 (1970 Census)
 Area: 70,665 Sq. Miles
 Capital: Bismarck

Cities and Towns

Berthold.....B-3	Center.....D-3	Esmond.....B-5	Grafton.....B-7	Jamestown.....D-6	McClusky.....C-4	Napoleon.....E-5	Pembina.....A-7	Sheyenne.....C-6	Underwood.....C-4
Beulah.....D-3	Columbus.....A-2	Fairmount.....E-8	Grand Forks.....C-7	Kenmare.....B-3	MeVillie.....C-6	Neche.....A-7	Powers Lake.....B-2	Solen.....E-4	Valley City.....D-7
Bisbee.....B-5	Cooperstown.....C-6	Fargo.....D-7	Grenora.....B-1	Killdeer.....C-2	Maddock.....C-5	New England.....D-2	Ray.....B-2	Stanton.....B-2	Veola.....B-4
Bismarck.....D-4	Crosby.....A-2	Fessenden.....C-8	Halliday.....C-2	Kindred.....D-8	Mandan.....D-4	Regent.....E-3	Richardson.....D-2	Steele.....D-5	Walhalla.....A-7
Bottineau.....A-4	Devils Lake.....B-6	Finley.....C-7	Hankinson.....E-8	Kulm.....B-6	Max.....C-3	New Rockford.....C-5	St. Richardton.....D-3	Strasburg.....E-5	Warwick.....C-6
Bowbells.....A-3	Dickinson.....D-2	Flaxton.....A-2	Harvey.....C-5	Lakota.....E-6	Medina.....D-5	New Salem.....D-3	Riverdale.....C-3	Streeter.....D-5	Washburn.....C-4
Bowman.....E-1	Drake.....C-4	Forman.....E-7	Hatton.....C-7	La Moure.....B-6	Minnor.....E-7	New Town.....C-2	Rolleto.....B-5	Sykeston.....C-5	Westford City.....C-2
Cando.....B-5	Dunseith.....B-5	Ft. Yates.....E-4	Hazleton.....E-4	Langdon.....B-6	Minnewaukan.....B-5	Noonan.....A-2	Rugby.....B-5	Tappen.....A-4	Williston.....B-4
Cannon Ball.....E-4	Edgely.....E-6	Hazen.....E-2	Hettinger.....C-2	Lari more.....C-7	Minto.....B-3	Northwood.....C-7	Ryder.....B-2	Tioga.....B-2	Wilton.....B-1
Carrington.....C-6	Edmore.....B-6	Hillsboro.....C-3	Hope.....C-7	Leeds.....E-7	Mohall.....B-3	Parshall.....A-3	St. Thomas.....B-7	Towner.....B-4	Willow City.....B-4
Carson.....E-3	Ellendale.....E-6	Garrison.....C-3	Hunter.....D-7	Linton.....E-4	Mott.....E-2		Tower City.....D-7	Wheaton.....A-4	
Casselton.....D-7	Elgin.....E-3	Glen Ullin.....D-3		Lisbon.....E-7			Turtle Lake.....C-4	Wishek.....E-5	
Cavalier.....A-7	Enderlin.....D-7	Goodrich.....C-5							

Bowdon

North Dakota 61

Mrs. Louise Edwards, 1113-B N. 3rd St. Bismarck, N. Dakota 58501

Mr. L. W. Shrenkel 1003 Griggs Ave., Box 634, Chafton, N. D. 58237

Mr. & Mrs. Richard Olsen, 322 Ave F., West Bismarck, N. D. 58501

Mr. & Mrs. Allen Weikemuller, Jessenden, North Dakota

Mr. & Mrs. Michael Weikemuller, Bowdon, North Dakota

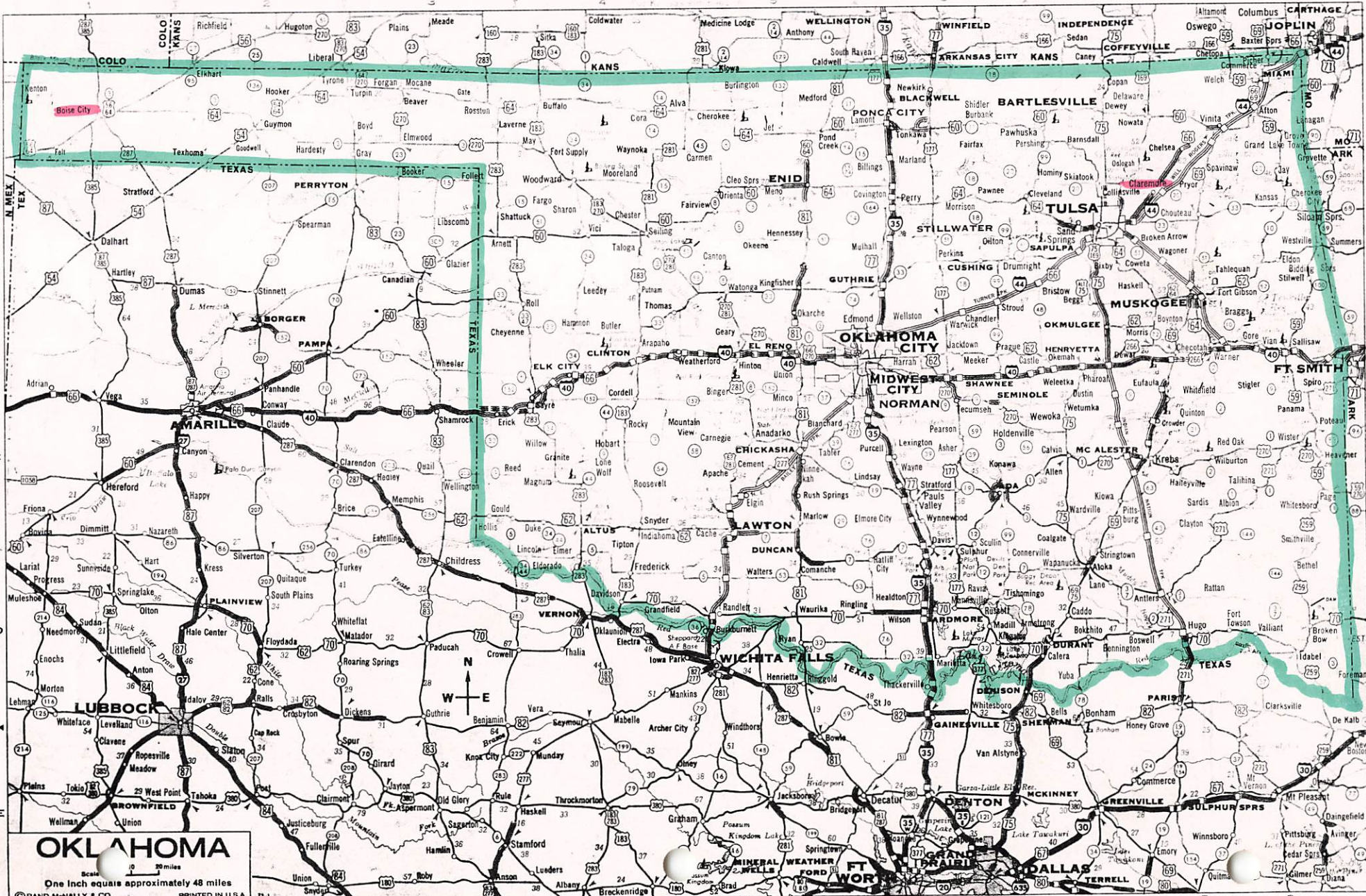
Mrs. Edna Blauer, Golden Acres Manor, Carrington, N. D. 58421

Kallus

Mr. & Mrs. Fred Kallus, Ellendale, N. Dakota 58436

OKLAHOMA
 Population: 2,585,486
 (1970 Census)
 Area: 69,919 Sq. Miles
 Capital: Oklahoma City

Antlers.....D-7	Bristow.....B-7	Coalgate.....C-7	El Reno.....B-5	Heavener.....C-8	Lawton.....C-5	Norman.....C-6	Poteau.....C-8	Stigler.....C-8	Tulsa.....B-7
Apache.....C-5	Broken Arrow.....B-7	Collinsville.....B-7	Enid.....A-5	Hennessey.....B-5	Lexington.....C-6	Nowata.....A-7	Prague.....B-6	Stillwater.....B-6	Vinita.....B-6
Ardmore.....D-6	Broken Bow.....D-8	Comanche.....B-7	Erick.....C-3	Henryetta.....B-7	Lindsay.....C-5	Oilton.....B-6	Pryor.....B-7	Stilwell.....B-8	Wagoner.....B-7
Arnett.....B-3	Buffalo.....A-4	Cordell.....C-4	Eufaula.....C-7	Hobart.....C-4	McAlester.....C-7	Okeene.....C-5	Purcell.....C-6	Stroud.....C-6	Wagoner.....B-6
Atoka.....D-7	Carnegie.....C-5	Coweta.....B-7	Fairfax.....A-6	Holdenville.....C-7	Madill.....D-6	Okemah.....C-7	Rush Springs.....C-6	Sallisaw.....C-8	Watonga.....D-5
Barnsdall.....A-7	Chandler.....B-6	Cushing.....B-6	Fairview.....B-5	Hollis.....C-3	Mangum.....C-4	Oklahoma City.....B-6	Sallisaw.....C-8	Salt Lake.....B-7	Waurika.....D-5
Bartlesville.....B-7	Cherokee.....A-7	Davis.....D-6	Frederick.....D-4	Hominy.....C-7	Marion.....D-6	Oklahoma City.....B-6	Sallisaw.....C-8	Sand Springs.....B-7	Waynoka.....A-4
Beaver.....A-3	Cheyenne.....B-4	Dewey.....A-7	Geary.....B-5	Hooker.....A-2	Marlow.....C-5	Oklahoma City.....B-6	Sallisaw.....C-8	Sapulpa.....B-7	Weatherford.....B-4
Ada.....C-6	Chickasha.....B-7	Drumright.....B-6	Grandfield.....D-4	Hugo.....D-8	Medford.....A-5	Oklahoma City.....B-6	Sallisaw.....C-8	Seminole.....C-6	Wetumka.....C-7
Allen.....C-7	Claremore.....B-7	Duncan.....C-5	Guthrie.....B-6	Idabel.....D-8	Miami.....A-8	Oklahoma City.....B-6	Sallisaw.....C-8	Shattuck.....B-3	Wetumka.....C-7
Altus.....C-4	Claremore.....B-7	Durant.....D-7	Guyton.....A-2	Jay.....A-8	Midwest City.....C-6	Oklahoma City.....B-6	Sallisaw.....C-8	Shawnee.....C-6	Wetumka.....C-7
Alva.....A-4	Claremore.....B-7	Edmond.....B-6	Haskell.....B-7	Kingfisher.....B-5	Muskogee.....C-7	Oklahoma City.....B-6	Sallisaw.....C-8	Skiatook.....D-4	Woodward.....A-4
Anadarko.....C-5	Claremore.....B-7	Elk City.....C-4	Healdton.....D-6	Konawa.....C-6	Newkirk.....A-6	Oklahoma City.....B-6	Sallisaw.....C-8	Snyder.....C-4	Wynnewood.....C-6



OKLAHOMA

Scale 1 inch equals approximately 48 miles
 © RAND McNALLY & CO. PRINTED IN U.S.A.

Mr. & Mrs. Roy E. Summers, Box 726, Boise City, Oklahoma 73933
Mr. & Mrs. Robert Summers Box 72 Boise city, Oklahoma
Mr. Charles Summers Box — Boise City, Oklahoma
Mr. & Mrs. Frank King, West Star Route, Boise city, Oklahoma
Mrs. Karl H. Zechek Rt. 5 Box 150, Claremore, Oklahoma 74017

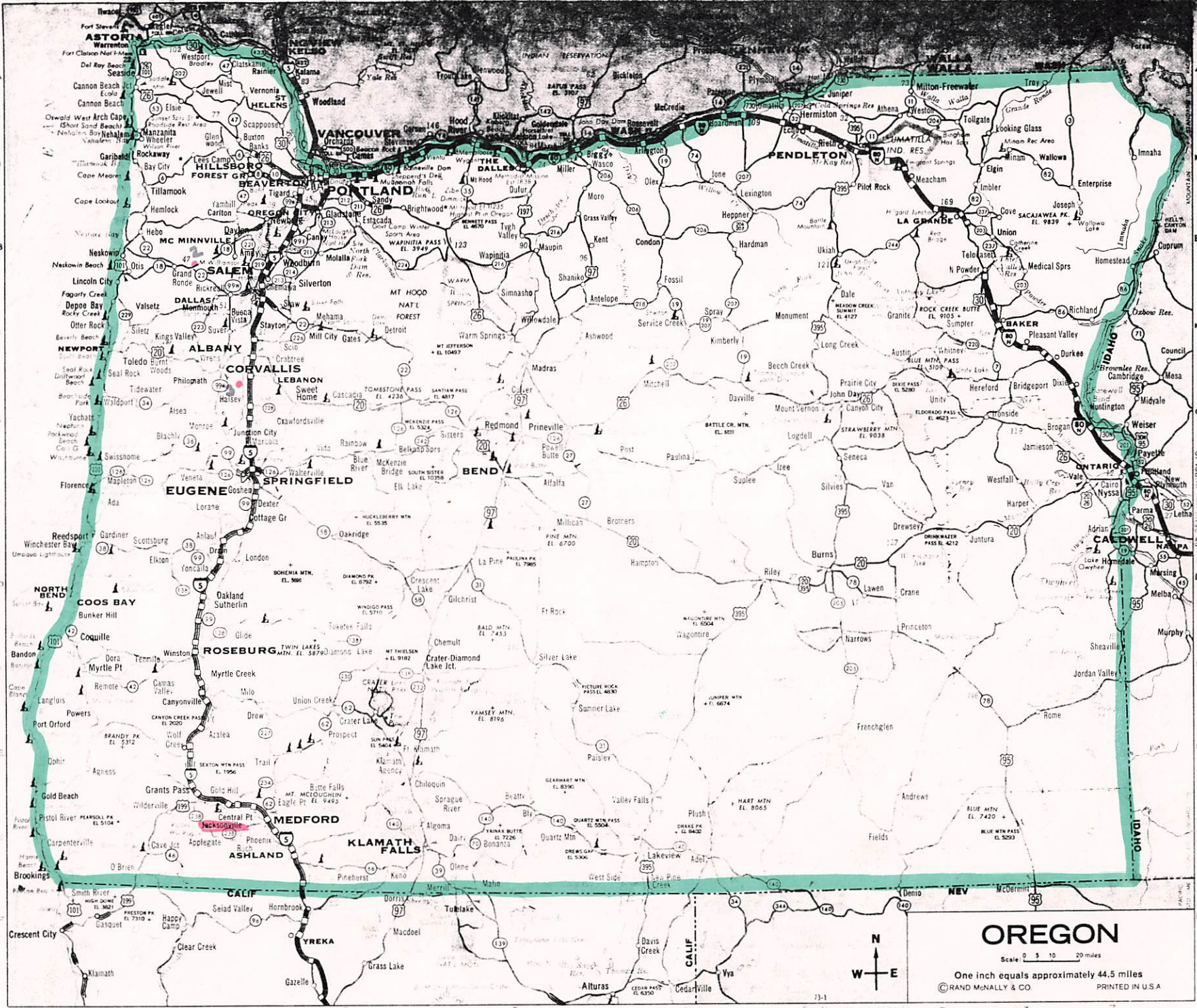
OREGON

Population: 2,110,810
(1970 Census)
Area: 96,981 Sq. Miles
Capital: Salem

Cities and Towns

- Albany.....C-2
- Ashland.....F-2
- Astoria.....A-1
- Athens.....A-6
- Baker.....B-6
- Bandon.....D-1
- Bay City.....A-1
- Bend.....C-3
- Brookings.....F-1
- Bunker Hill.....D-1
- Burns.....B-6
- Canby.....B-2
- Canyon City.....C-5
- Canyonville.....E-2
- Carleton.....B-2
- Central Point.....E-2
- Chiloquin.....E-3
- Clatskanie.....A-2
- Condon.....B-4
- Coos Bay.....D-1
- Coquille.....D-1
- Corvallis.....C-2
- Cottage Grove.....C-2
- Dallas.....B-2
- Drain.....D-2
- Elgin.....B-6
- Enterprise.....B-7
- Estacada.....B-3
- Eugene.....D-2
- Florence.....C-1
- Forest Grove.....B-2
- Fossil.....B-4
- Four Corners.....B-2
- Garibaldi.....A-1
- Hood River.....A-3
- Gold Beach.....E-1
- Klamath Falls.....F-3
- La Grande.....B-6
- Lakeview.....F-4
- Lebanon.....C-2
- Lincoln City.....B-1
- McMinnville.....B-2
- Madras.....C-4
- Mapleton.....C-1
- Medford.....E-2
- Mill City.....B-2
- Milton-Freewater.....A-6
- Molalla.....B-2
- Myrtle Creek.....E-2
- Myrtle Point.....D-1
- Newberg.....B-2
- Newport.....C-1
- North Bend.....C-1
- Nyssa.....C-7
- Oakridge.....D-2
- Ontario.....C-7
- Oregon City.....B-2
- Pendleton.....A-6
- Philomath.....B-5
- Pilot Rock.....B-5
- Portland.....B-2
- Port Orford.....E-1
- Powers.....E-1
- Prineville.....C-4
- Rainier.....C-4
- Redmond.....C-4
- Reedsport.....D-1
- Roseburg.....D-2
- St. Helens.....A-2
- Salem.....B-2
- Sandy.....B-3
- Seaside.....A-1
- Silverton.....B-2
- Springfield.....C-2
- Stayton.....B-2
- Sutherlin.....D-2
- Sweet Home.....C-2
- The Dalles.....A-3
- Tigard.....B-2
- Tillamook.....B-1
- Toledo.....C-1
- Union.....B-6
- Vale.....C-7
- Valselt.....C-7
- Vernonia.....A-2
- Waldport.....C-1
- Walla Walla.....A-7
- Winston.....D-2
- Woodburn.....B-2

- 1- Jacksonville
- 2- Willamina
- 3- TANGENT



OREGON
 Scale: 0 5 10 20 miles
 One inch equals approximately 44.5 miles
 © RAND McNALLY & CO. PRINTED IN U.S.A.

Mrs. & Mrs. J. C. Blount III, P.O. Box 914, Vangant, Oregon 97389 - Home
along car Pet Center, 918 N.W. Circle, Corvallis, Oregon 97330 - work
Mrs. & Mrs. Jerry Eumhardt, Box 163, Star Route East, Westport, Ore. 97394
Mrs. A. S. Walker, 17837, S. E. Prairie St., Portland, Oregon 97236
Mrs. & Mrs. Burt Kanick, 3815 S. E. 180th Place, Portland, Oregon 97236
Mrs. Sylvia Walker, 3721 S. E. 13th Ave, Portland, Oregon 97202
Mrs. Mary Train, P.O. Box 733, Willamina, Oregon 97396
Mrs. Ellen Carlson, P.O. Box 714, Galesville, Oregon 97503

SOUTH DAKOTA

Population: 673,247
(1970 Census)
Area: 77,047 Sq. Miles
Capital: Pierre

Cities and Towns

Aberdeen.....A-6
Alexandria.....D-7
Arlington.....C-8
Armour.....D-6
Avon.....E-7

Belle Fourche.....B-1
Beresford.....E-8
Big Stone City.....B-8
Bison.....A-2
Blunt.....C-5
Bonesteel.....E-6
Bridgewater.....B-5
Bristol.....D-7
Britton.....A-7
Brookings.....C-8
Bryant.....C-7
Buffalo.....A-1

Burke.....D-5
Canton.....D-8
Chamberlain.....D-5
Clark.....B-7
Clear Lake.....B-8
Colman.....C-8
Colome.....D-5
Conde.....B-7
Custer.....D-1
Deadwood.....C-1
Dell Rapids.....D-8
De Smet.....C-7
Doland.....B-7

Eagle Butte.....B-4
Edgemont.....D-1
Elk Point.....E-8
Elkton.....C-8
Estelline.....C-8
Elvan.....D-7
Eureka.....A-5
Faulk.....B-3
Faulkton.....B-6
Flandreau.....C-8
Ft. Pierre.....C-4
Frederick.....A-6
Freeman.....D-7

Gettysburg.....B-5
Gregory.....D-5
Groton.....B-7
Harold.....C-5
Hecla.....B-5
Henry.....B-7
Herreid.....A-5
Highmore.....C-5
Hill City.....C-1
Hot Springs.....D-1
Hoven.....B-5
Howard.....C-7
Huron.....C-6

Ipswich.....B-6
Iroquois.....C-7
Isabel.....B-3
Kadoka.....A-6
Kennebec.....B-7
Keystone.....D-1
Kimball.....D-6
Lake Andes.....E-6
Lake Preston.....C-7
Langford.....A-7
Lead.....C-1
Lemmon.....A-3

Lennox.....D-8
Leola.....A-6
McIntosh.....A-3
McLaughlin.....A-4
Madison.....C-8
Martin.....E-3
Menno.....D-7
Midland.....C-4
Milbank.....B-8
Miller.....C-6
Mission.....D-4
Mitchell.....D-7
Mobridge.....A-4

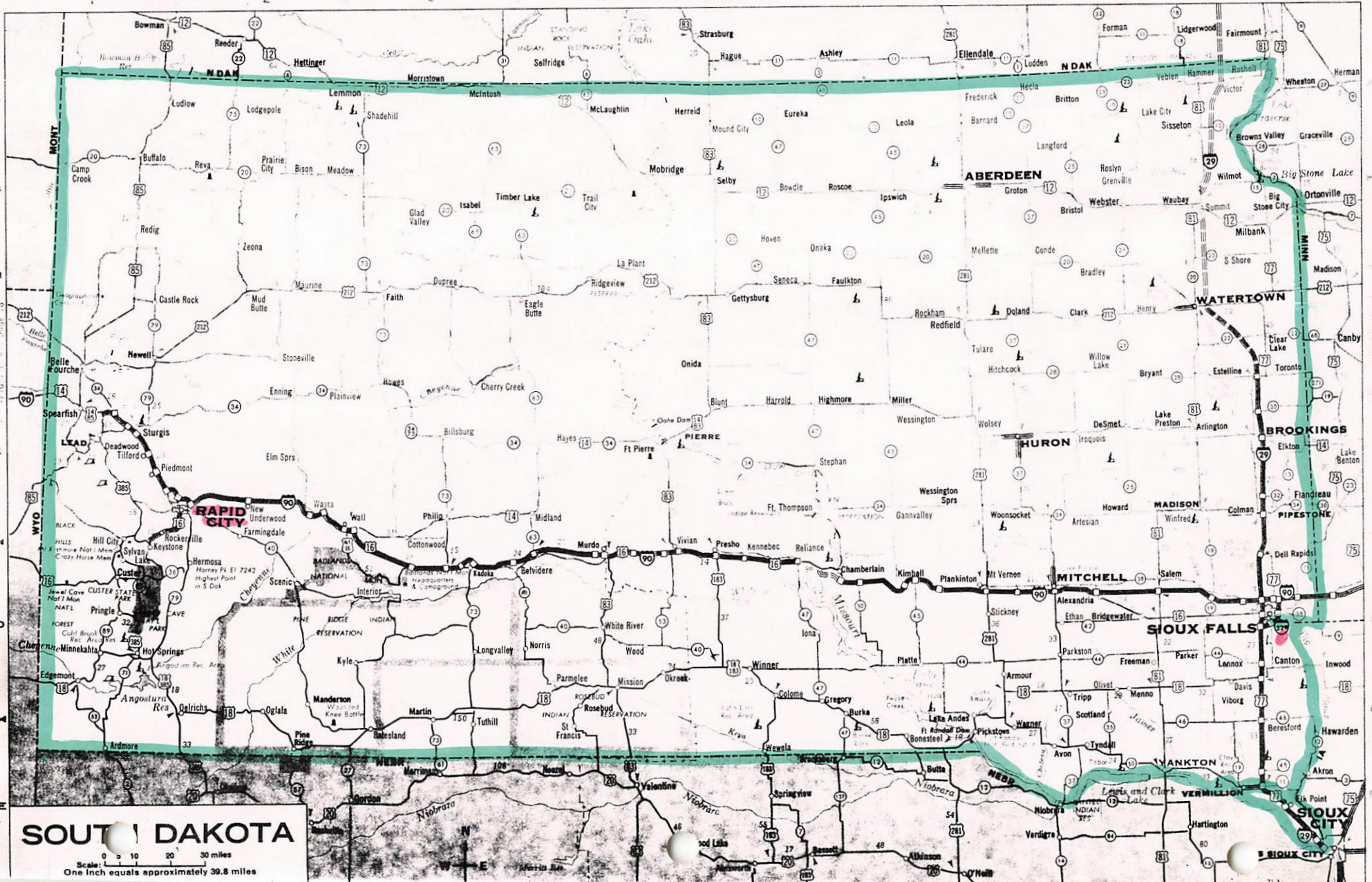
Mound City.....A-5
Mt. Vernon.....D-6
Murdo.....D-4
Newell.....B-1
New Underwood.....C-2
Olivet.....D-7
Onida.....C-5
Parker.....D-8
Parkston.....D-7
Philip.....C-3
Pickstown.....E-6
Pierre.....C-5
Plankinton.....D-6

Platte.....D-6
Presho.....D-5
Rapid City.....C-2
Redfield.....B-6
Roscoe.....B-5
Rosebud.....D-4
Rosholt.....A-8
Roslyn.....A-7
St. Francis.....E-4
Salem.....D-7
Scotland.....E-7
Selby.....A-5
Sioux Falls.....D-8

Sisseton.....A-8
Spearfish.....B-8
S. Shore.....C-2
Stephan.....C-5
Stickney.....D-6
Sturgis.....C-1
Summit.....B-8
Timber Lake.....B-4
Toronto.....C-8
Tripp.....D-7
Tyndall.....E-7
Veblen.....A-7
Vermillion.....E-8

Viborg.....D-8
Wagner.....E-6
Watertown.....B-8
Waubay.....B-7
Webster.....B-7
Wessington.....C-6
Wessington Sprs.....C-4
White River.....D-4
Willow Lake.....C-7
Wilmot.....A-8
Winner.....D-5
Woonsocket.....C-6
Yankton.....E-7

BRANDON



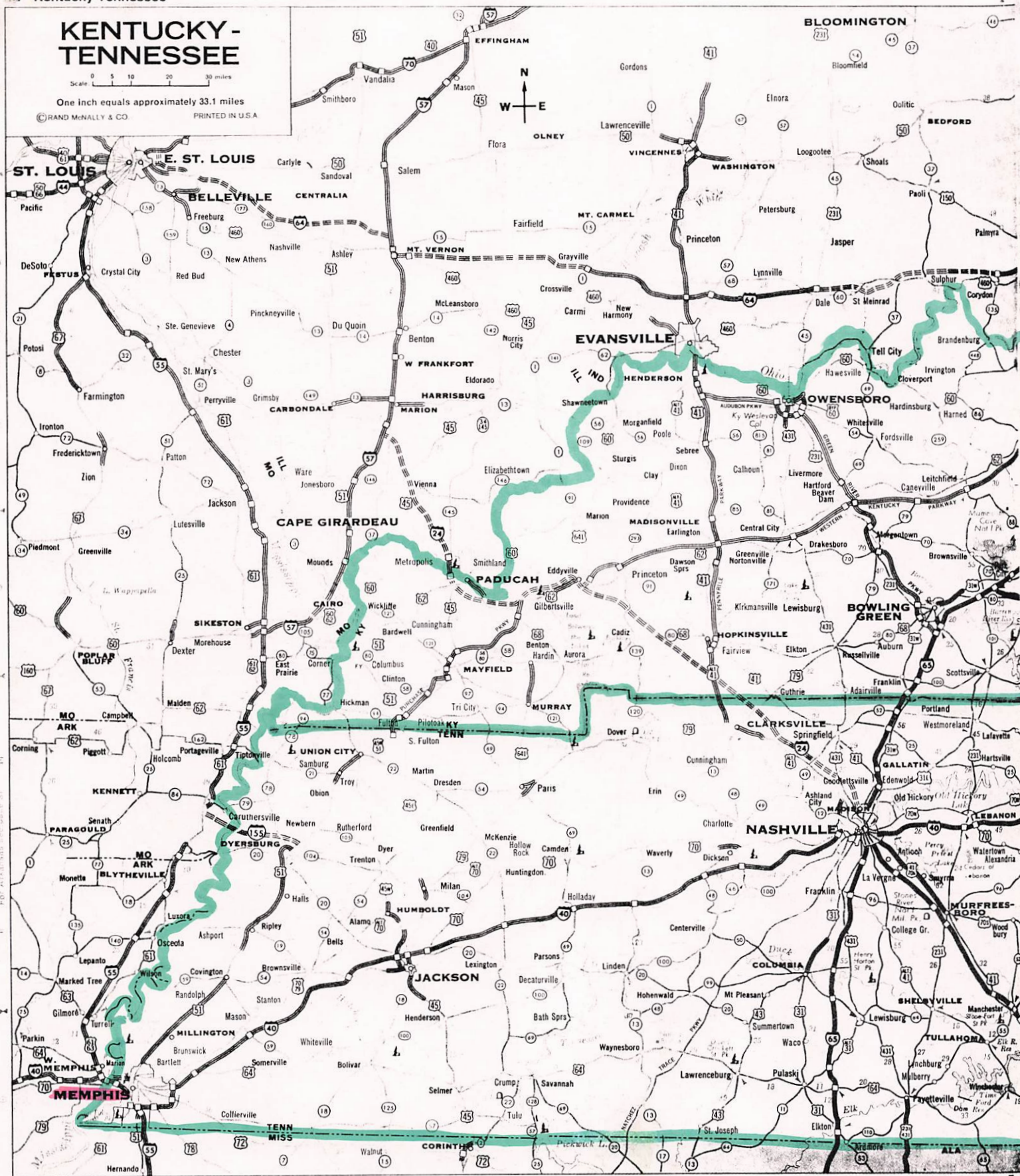
SOUTH DAKOTA
Scale: 0 10 20 30 miles
One Inch equals approximately 39.8 miles

KENTUCKY-TENNESSEE

Scale 0 5 10 20 30 miles

One inch equals approximately 33.1 miles

© RAND McNALLY & CO PRINTED IN U.S.A.



For Alabama see page 28

KENTUCKY
 Population: 3,246,481
 (1970 Census)
 Area: 40,395 Sq. Miles
 Capital: Frankfort

Cities and Towns

Albany D-7
 Ashland B-11
 Barboursville D-9
 Bardonia C-7
 Bardwell D-3

Beattyville C-9
 Bedford B-7
 Benton D-4
 Booneville C-9
 Bowling Green D-6
 Brandenburg C-6
 Brownsville D-7
 Burkesville D-7
 Cadiz D-4
 Calhoun C-5
 Campbellsville D-7
 Carlisle B-9
 Franklin E-3
 Clinton C-7
 Columbia D-7

Corbin D-9
 Covington A-8
 Cynthiana B-8
 Danville C-8
 Dixon C-4
 Eddyville D-4
 Edmonton D-6
 Elizabethtown C-7
 Elkhart D-5
 Flemingsburg B-9
 Ft. Thomas A-8
 Frankfort B-8
 Franklin E-3
 Georgetown B-8

Glasgow D-7
 Grayson B-10
 Greensburg D-7
 Greenup B-10
 Greentown C-4
 Hardinsburg D-5
 Harlan D-10
 Harrodsburg C-8
 Hartford C-5
 Hazard C-10
 Henderson C-5
 Hodgenville C-7
 Hopkinsville D-5
 Hyden D-10

Irvington C-6
 Jamestown D-8
 Jeffersonton B-7
 Lancaster C-8
 Lawrenceburg B-8
 Lebanon C-6
 Leitchfield C-6
 Lexington D-8
 Liberty D-8
 London D-9
 Louisville B-7
 Madisonville D-4
 Manchester D-9
 Marion D-4

Mayfield D-3
 Maysville A-9
 Middletown E-9
 Monticello D-8
 Morgantown B-15
 Morehead C-7
 Mt. Vernon C-8
 Mumfreesboro D-7
 Newport C-8
 Nicholasville C-8
 Owensboro C-5
 Owenton B-8
 Paducah D-3

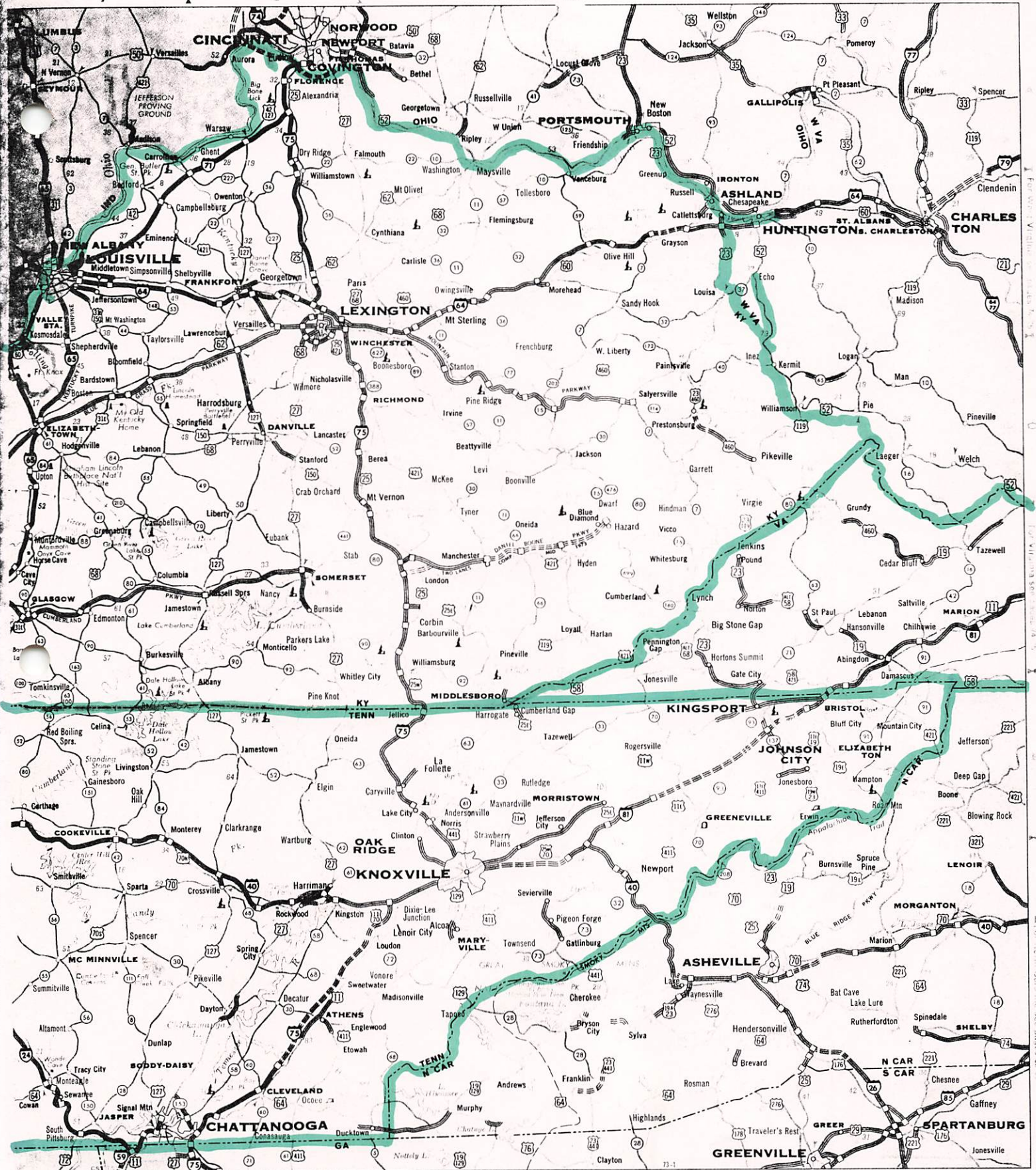
Paintsville C-10
 Paris B-9
 Princeton D-4
 Richmond C-9
 Russellville D-6
 Scottsville D-6
 Shelbyville B-7
 Shepherdsville C-7
 Shively B-7
 Stanford C-8
 Valley Sta. B-10
 Vanceburg B-10
 Whitesburg D-10
 Whitley City E-8

TENNESSEE
 Population: 3,961,060
 (1970 Census)
 Area: 42,244 Sq. Miles
 Capital: Nashville

Cities and Towns

Williamsburg D-9
 Willamstown A-8
 Winchester B-9

Alamo F-3



<ul style="list-style-type: none"> Ashtand City.....F-9 Athens.....G-8 Bolivar.....G-3 Bristol.....F-11 Brownsville.....F-3 Camden.....F-4 Carthage.....E-7 Celina.....E-7 Centerville.....F-5 Charlotte.....E-5 Chattanooga.....G-7 Clarksville.....E-5 Cleveland.....G-9 	<ul style="list-style-type: none"> Columbia.....F-5 Cookeville.....E-7 Covington.....F-2 Crossville.....F-8 Dickson.....G-8 Dresden.....E-3 Dunlap.....G-7 Dyersburg.....F-2 Elizabethton.....E-11 Englewood.....G-8 Erin.....E-4 Erwin.....E-11 Fayetteville.....G-6 	<ul style="list-style-type: none"> Franklin.....F-5 Gallatin.....E-6 Greeneville.....E-10 Hartsville.....F-8 Henderson.....G-3 Hohenwald.....F-5 Humbolt.....F-3 Huntington.....F-3 Jackson.....E-8 Jasper.....G-7 Jefferson City.....E-10 Jellico.....E-9 	<ul style="list-style-type: none"> Johnson City.....E-11 Jonesboro.....E-11 Kingsport.....E-11 Knoxville.....F-9 Lafayette.....E-7 La Follette.....E-9 Lake City.....E-9 Lane City.....G-5 Lebanon.....E-6 Lenoir City.....F-9 Lewisburg.....G-6 Lexington.....F-3 Linden.....F-4 	<ul style="list-style-type: none"> Livingston.....E-7 Loudon.....F-9 McKenzie.....E-3 McMinnville.....F-7 Madison.....E-6 Madisonville.....F-9 Manchester.....G-7 Martin.....E-3 Maryville.....F-9 Memphis.....G-1 Milan.....F-3 Millington.....G-2 Monterey.....E-7 Morristown.....E-10 	<ul style="list-style-type: none"> Mountain City.....E-12 Mt. Pleasant.....F-5 Murfreesboro.....F-6 Nashville.....E-6 Newbern.....E-2 Newport.....F-10 Oak Ridge.....F-9 Obion.....E-2 Old Hickory.....E-6 Oneida.....E-8 Paris.....E-4 Parsons.....F-4 Portland.....E-6 Pulaski.....G-5 	<ul style="list-style-type: none"> Ripley.....F-2 Rogersville.....F-7 Springfield.....E-10 Savannah.....G-4 Selmer.....G-3 Sevierville.....F-10 Shelbyville.....G-7 Signal Mtn.....G-7 Smithville.....F-7 Smyrna.....F-6 Soddy.....G-7 Somerville.....G-2 S. Fulton.....E-3 	<ul style="list-style-type: none"> S. Pittsburg.....G-7 Sparta.....F-7 Springfield.....E-5 Sweetwater.....F-9 Tiptonville.....E-2 Trenton.....F-3 Tullahoma.....G-6 Union City.....E-3 Waverly.....F-4 Waynesboro.....G-4 White Haven.....G-1 Winchester.....G-6 Woodbury.....F-7
---	--	--	--	--	--	--	--



TEXAS
Population: 11,298,787
(1970 Census)
Area: 267,339 Sq. Miles
Capital: Austin

Cities and Towns

- Abilene.....B-6
- Albany.....B-6
- Alice.....G-7
- Alpine.....D-3
- Amarillo.....G-2
- Anahuac.....F-9
- Anderson.....D-8
- Andrews.....B-4
- Angleton.....E-9
- Anson.....B-6
- Archer City.....A-7
- Aspermont.....B-5
- Athens.....C-8
- Austin.....D-7
- Baird.....B-6
- Ballingrue.....C-6
- Balmorhea.....D-3
- Bandera.....E-6
- Bastrop.....D-7
- Bay City.....C-5
- Baytown.....E-9
- Beaumont.....D-10
- Beeville.....F-7
- Bellville.....E-8
- Belton.....D-7
- Benjamin.....C-5
- Big Lake.....C-5
- Big Spring.....C-5
- Boerne.....E-6
- Bonham.....A-8
- Borger.....G-2
- Brackettville.....E-5
- Brandenburg.....D-8
- Breckenridge.....B-6
- Brenham.....D-8
- Brownfield.....B-4
- Brownwood.....H-7
- Brownwood.....C-6
- Bryan.....D-8
- Burnet.....D-7
- Caldwell.....D-8
- Cameron.....D-8
- Canadian.....G-3
- Canton.....B-8
- Carrollton.....G-2
- Carriazo Springs.....F-6
- Carthage.....B-9
- Center.....C-10
- Centerville.....C-8
- Channing.....G-1
- Clarendon.....A-5
- Clarendon.....H-2
- Clarksville.....A-9
- Claude.....G-2
- Cleburne.....B-7
- Coldspring.....D-9
- College Station.....C-6
- Commerce.....D-8
- Comanche.....B-5
- Columbus.....E-8
- Comstock.....C-6
- Concho.....D-2
- Cooper.....A-8
- Corpus Christi.....G-7
- Corsicana.....C-8
- Cotulla.....F-6
- Crano.....C-4
- Crossett.....C-9
- Crosbyton.....A-5
- Crowell.....A-6
- Crystal City.....F-6
- Cuero.....E-7
- Daingerfield.....B-9
- Dalhart.....F-1
- Dallas.....B-8
- Decatur.....B-7
- Del Rio.....E-5
- Denison.....A-8
- Denton.....B-7
- Denver City.....B-4
- Dickens.....A-5
- Dimmitt.....H-1
- Donna.....H-7
- Dumas.....G-2
- Eagle Pass.....F-5
- Eastland.....B-6
- Edinburg.....H-7
- Edna.....F-8
- Eldorado.....J-8
- El Paso.....C-1
- Emory.....B-8
- Ennis.....B-8
- Fairfield.....C-8
- Fallsville.....C-7
- Farwell.....H-1
- Floresville.....E-7
- Floydada.....A-5
- Fl. Davis.....D-3
- Fl. Stockton.....D-3
- Ft. Worth.....B-7
- Franklin.....D-8
- Fredericksburg.....D-6
- Freepport.....E-9
- Friona.....H-1
- Gail.....B-5
- Gainesville.....A-7
- Galveston.....E-9
- Garden City.....C-5
- Gatesville.....C-7
- Georgetown.....D-7
- George West.....F-7
- Giddings.....D-8
- Gilmer.....B-9
- Gladewater.....B-9
- Glen Rose.....C-7
- Goldthwaite.....C-6
- Goliad.....F-7
- Gonzales.....E-7
- Graham.....B-7
- Granbury.....B-7
- Greenville.....B-8
- Greeneville.....C-8
- Groveton.....D-9
- Hallettsville.....E-4
- Hamilton.....C-7
- Harlingen.....H-1
- Haskell.....B-6
- Hebbronville.....G-6
- Hemphill.....C-10
- Hempstead.....D-8
- Henderson.....C-9
- Henrietta.....A-7
- Herford.....H-1
- Hillsboro.....C-7
- Hondo.....E-6
- Houston.....C-7
- Huntsville.....D-9
- Jacksboro.....B-9

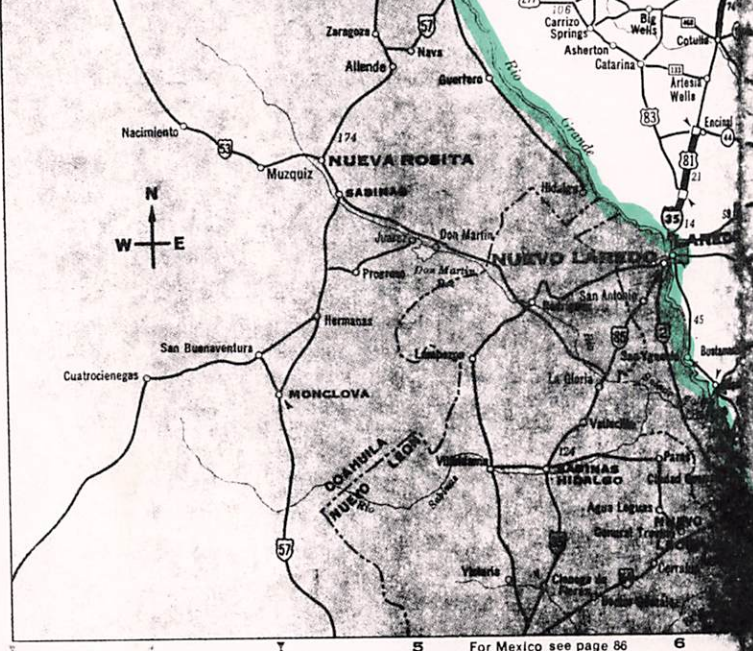
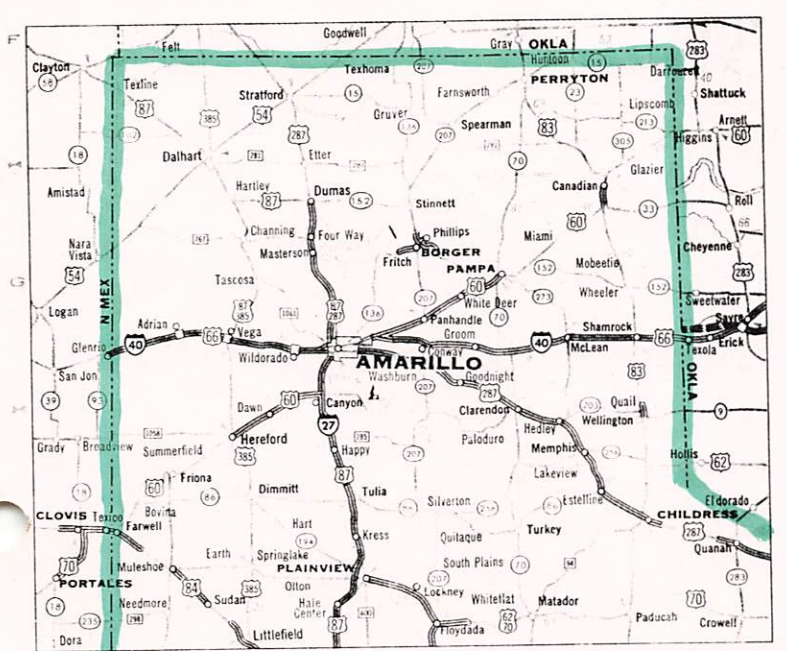
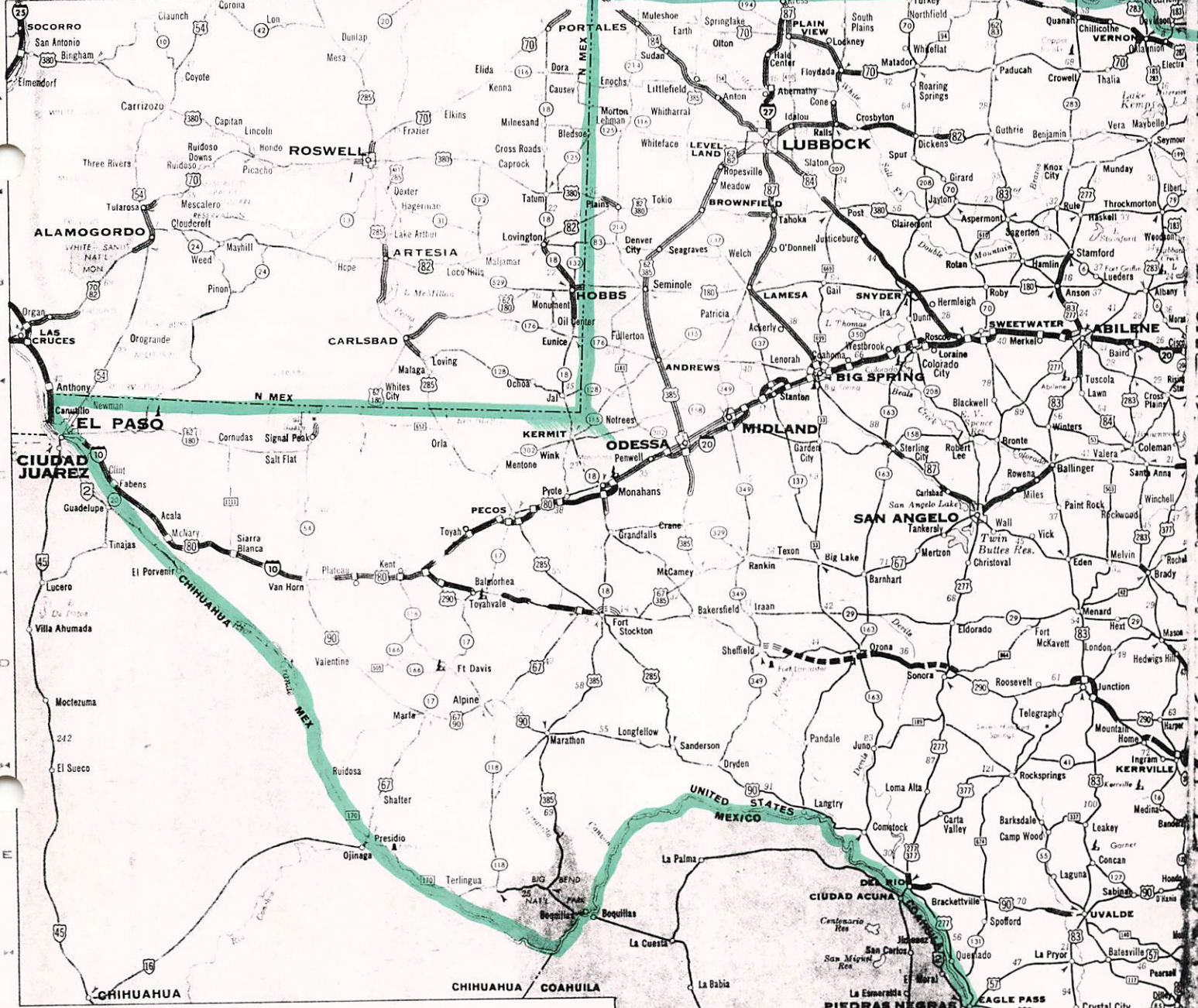
- Jacksonville.....C-9
- Jasper.....D-10
- Jefferson.....B-9
- Johnson City.....D-7
- Jourdanton.....F-6
- Junction.....D-6
- Kamay.....A-7
- Karnes City.....F-7
- Kaufman.....B-8
- Kelley.....C-9
- Kermit.....C-3
- Kerrville.....E-6
- Kilgore.....B-9
- Killeen.....D-7
- Kingsville.....G-7
- Kountze.....B-4
- La Grange.....E-8
- Lake Jackson.....E-9
- Lamesa.....B-4
- Lampasas.....D-7
- Laredo.....C-6
- Leakey.....E-6
- Levelland.....A-4
- Liberty.....D-9
- Linden.....B-9
- Littlespring.....F-3
- Llano.....D-9
- Livingston.....D-9
- Llano.....D-6
- Lockhart.....E-7
- Longview.....B-9
- Lubbock.....A-4
- Lufkin.....C-9
- McAllen.....B-7
- McKinney.....B-8
- Madisonville.....D-8
- Marathon.....D-3
- Marfa.....D-3
- Marlin.....C-8
- Meridian.....H-7
- Merton.....C-5
- Miami.....G-3
- Midland.....C-4
- Mineral Wells.....B-7
- Mission.....H-7
- Meridian.....C-4
- Montague.....G-2
- Morton.....A-4
- Mount Pleasant.....B-9
- Mount Vernon.....B-9
- Muleshoe.....A-4
- Nacogdoches.....D-10
- Nederland.....D-10
- New Braunfels.....E-7
- Newton.....D-10
- Odessa.....C-4
- Orange.....D-10
- Orange Grove.....F-7
- Orangeburg.....D-5
- Paducah.....A-5
- Paint Rock.....C-6
- Palestine.....C-9
- Palo Pinto.....B-7
- Pampa.....G-2
- Panhandle.....D-2
- Paris.....A-9
- Paris.....F-6
- Pecos.....C-3
- Perryton.....F-2
- Pharr.....H-7
- Pharr.....C-9
- Plainfield.....B-4
- Plainview.....A-4
- Port Arthur.....E-10
- Port Lavaca.....F-8
- Post.....B-5
- Rio Grande City.....H-6
- Robert Lee.....C-9
- Robstown.....G-7
- Roby.....B-5
- Rockport.....F-8
- Rocksprings.....E-5
- Rockwall.....B-8
- Rosenberg.....C-9
- Rusk.....C-9
- San Angelo.....C-5
- San Antonio.....E-7
- San Augustine.....C-10
- San Benito.....H-7
- Sanborn.....D-4
- San Diego.....G-7
- San Marcos.....E-7
- San Saba.....D-6
- Sarita.....G-7
- Seguin.....E-7
- Seminole.....B-4
- Seymour.....A-6
- Sherman.....A-8
- Sierra Blanca.....C-2
- Silverton.....H-2
- Sinton.....F-7
- Myler.....B-5
- Sonora.....D-5
- Spearman.....F-2
- Stamford.....B-6
- Stephenville.....C-7
- Sterling City.....C-5
- Stinnett.....G-2
- Stratford.....F-2
- Sulphur Springs.....B-9
- Sweetwater.....B-6
- Tahoka.....B-4
- Temple.....D-7
- Terrell.....B-8
- Texarkana.....A-10
- Texas City.....E-9
- Throckmorton.....B-6
- Tilden.....F-7
- Tulia.....H-2
- Tyler.....B-9
- Uvalde.....E-6
- Van Horn.....D-2
- Vega.....G-1
- Vernon.....A-6
- Victoria.....F-8
- Waco.....C-7
- Waxahachie.....B-8
- Weatherford.....B-7
- Wellington.....H-3
- Weslaco.....H-7
- Wharton.....E-8
- Wheeler.....G-3
- Whitita Falls.....A-7
- Woodville.....D-10
- Zapata.....G-6

TEXAS

Scale: 0 5 10 20 30 miles
One inch equals approximately 58 miles

© RAND McNALLY & CO PRINTED IN U.S.A.

Royse City

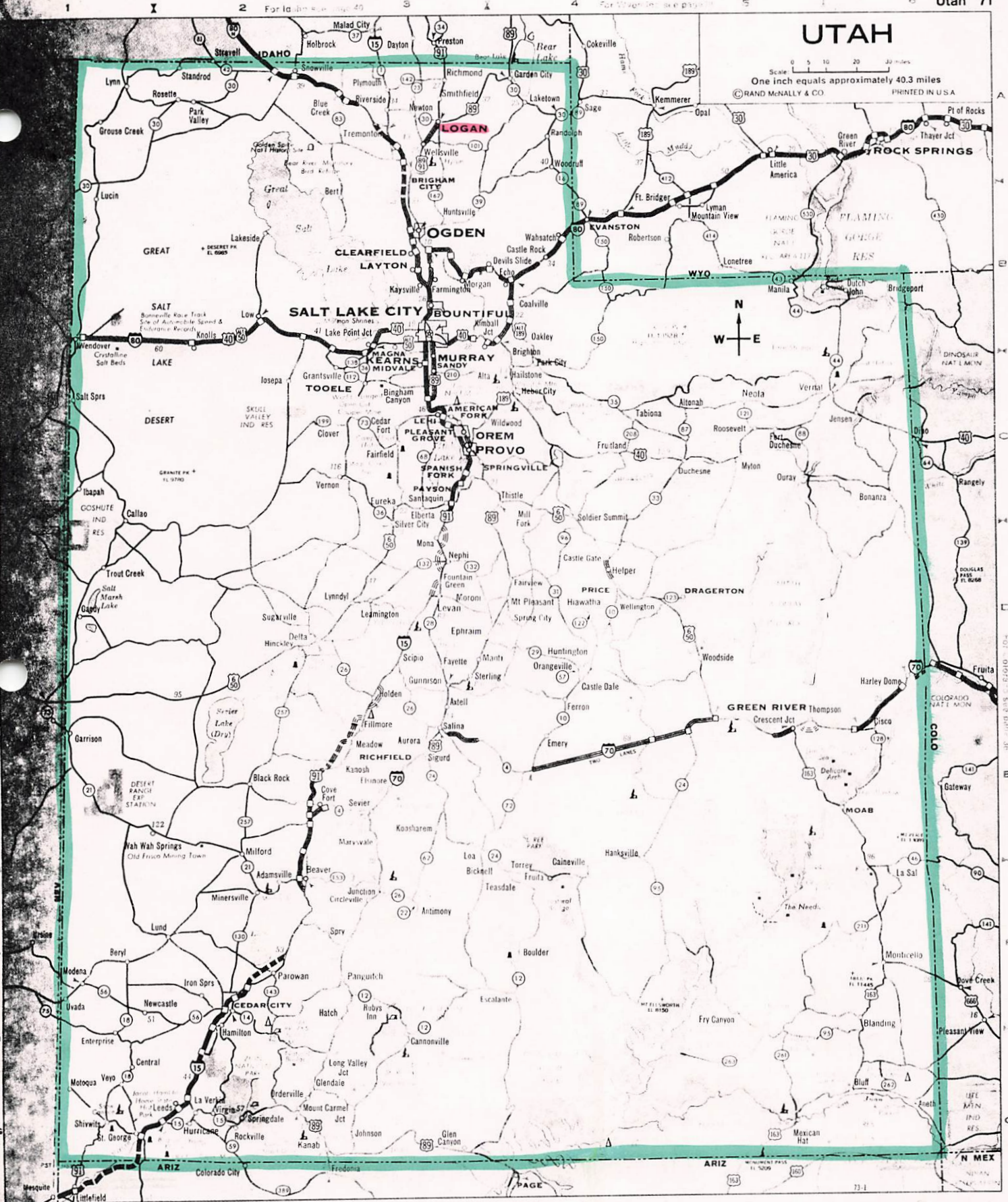


Mr. & Mrs. Sam Watson, Rt. 2 Box 116 Royce City, Texas 75089

music
Mr. C. L. Mehlou, 11901 Riveroak Trail, Austin, Texas 78753

UTAH

Scale 0 5 10 20 30 miles
One inch equals approximately 40.3 miles
© RAND McNALLY & CO
PRINTED IN U.S.A.



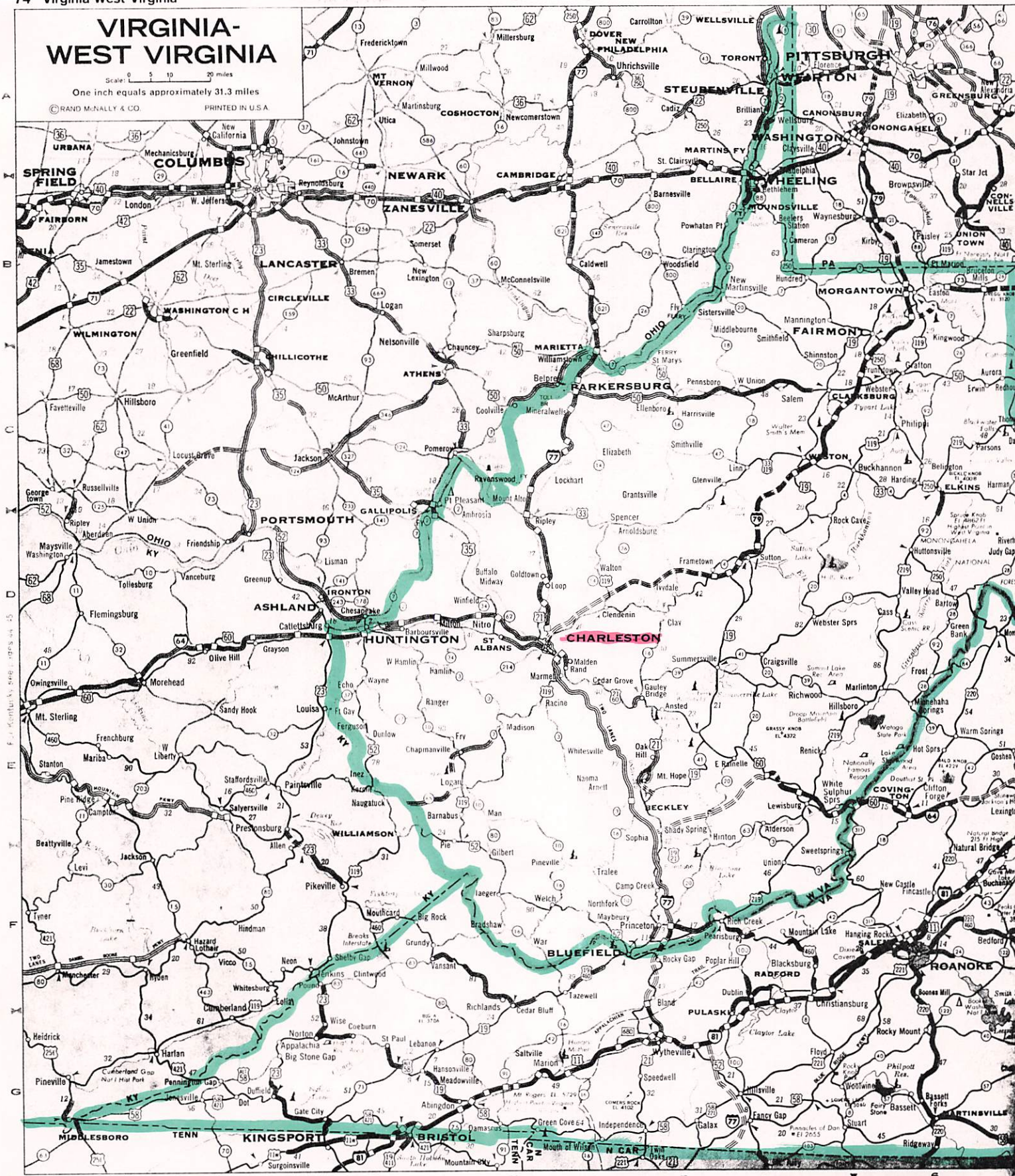
UTAH Population: 1,067,810 (1970 Census) Area: 84,916 Sq. Miles Capital: Salt Lake City	Cities and Towns American Fork.....C-3 Beaver.....F-2 Bicknell.....F-3 Bingham Canyon.....C-3 Black Rock.....E-2 Blanding.....F-6 Bluff.....G-6 Bountiful.....B-3 Brigham City.....A-3 Callao.....C-1 Cannonville.....G-3 Castle Dale.....D-4 Cedar City.....F-2 Clearfield.....B-3 Coalville.....B-4 Delta.....D-2 Draper.....D-5 Duchesne.....C-5 Ephraim.....D-3 Escalante.....F-3 Eureka.....C-3 Fairview.....D-4 Farmington.....B-3 Ferron.....E-4 Fillmore.....E-3 Garrison.....F-2 Glen Canyon.....G-3 Grantsville.....C-3 Green River.....E-5 Grouse Creek.....A-1 Gunnison.....D-3 Hankeville.....E-4 Harley Dome.....D-6 Heber City.....D-4 Helper.....C-4 Hurricane.....G-2 Junction.....F-3 Kanab.....E-1 Kaysville.....B-3 Lakeside.....B-2 La Sal.....F-6 Layton.....B-3 Lehi.....C-3 Loa.....E-3 Logan.....A-3 Magna.....B-3 Manila.....B-5 Manti.....D-3 Marysville.....E-3 Mexican Hat.....G-5 Midvale.....C-3 Millard.....E-2 Moab.....E-6 Monticello.....F-6 Murray.....B-3 Nephi.....D-3 Newcastle.....F-1 Ogden.....B-3 Orderville.....D-4 Orem.....C-3 Panguitch.....F-3 Park City.....C-3 Parowan.....F-2 Payson.....C-3 Pleasant Grove.....C-3 Price.....D-4 Proro.....C-3 Randolph.....B-4 Richfield.....E-3 Richmond.....A-3 Roosevelt.....C-5 St. George.....G-1 Salt Lake City.....B-3 Santiquin.....C-3 Scipio.....D-3 Shivwits.....G-1 Sigurd.....E-3 Smithfield.....A-3 Snowville.....A-2 Spanish Fork.....C-3 Springville.....C-3 Teasdale.....F-4 Tooele.....D-3 Tremonton.....A-3 Trout Creek.....D-1 Vernal.....C-6 Vernon.....C-3 Wellington.....D-4 Wellsville.....A-3 Wendover.....B-1
--	---

VIRGINIA- WEST VIRGINIA

Scale: 0 5 10 20 miles

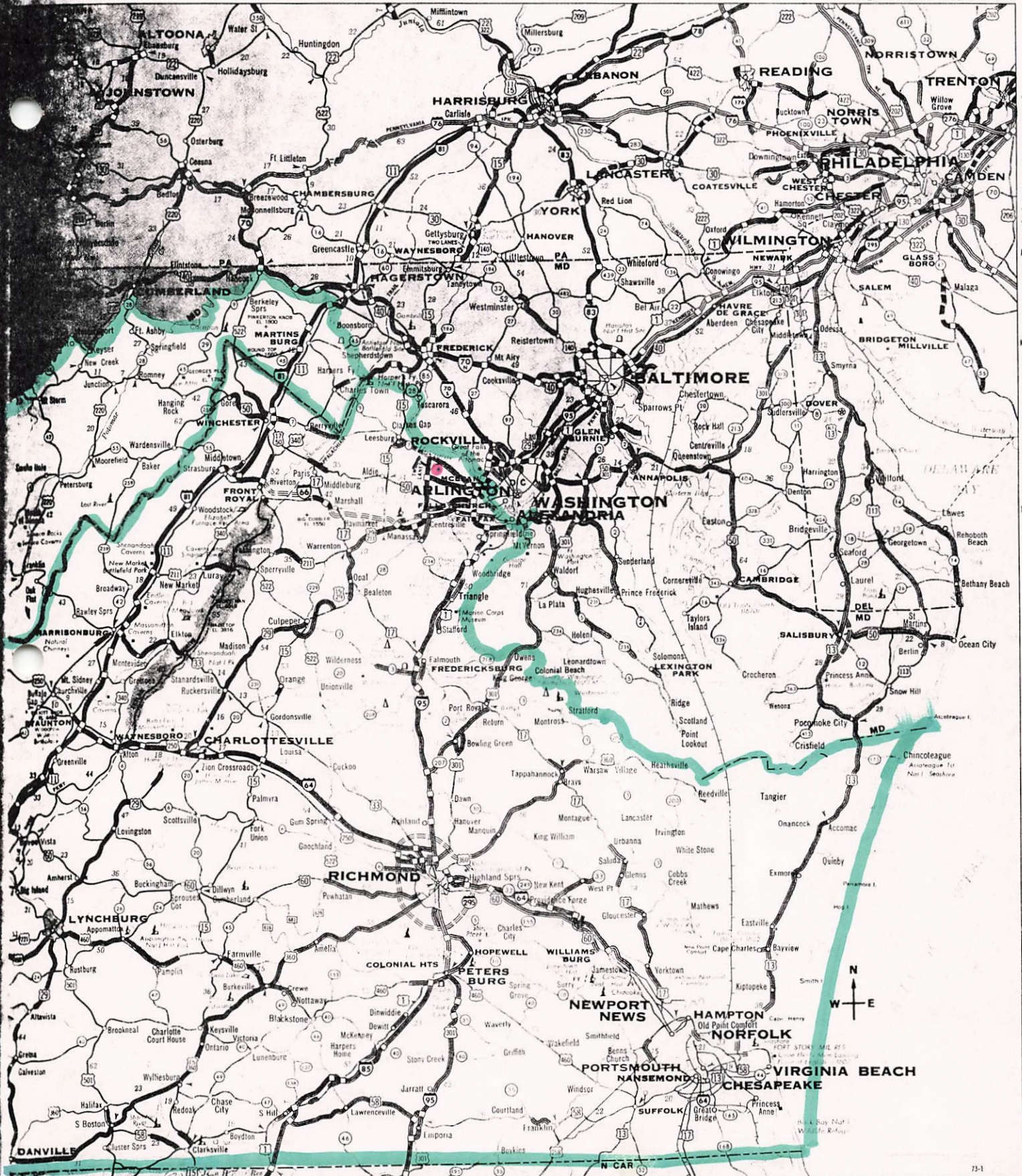
One inch equals approximately 31.3 miles

© RAND McNALLY & CO. PRINTED IN U.S.A.



VIRGINIA Population: 4,690,742 (1970 Census) Area: 40,817 Sq. Miles Capital: Richmond	Cities and Towns Abingdon.....G-3 Accomac.....E-11 Alexandria.....D-9 Altavista.....F-7 Appomattox.....F-7 Arlington.....C-9	Ashland.....E-9 Bassett.....G-6 Bedford.....F-6 Berryville.....C-8 Big Stone Gap.....G-2 Blacksburg.....F-5 Blackstone.....G-8 Bowling Green.....E-9 Boynton.....G-3 Bristol.....G-3 Alexandria.....D-9 Altavista.....F-7 Appomattox.....F-7 Arlington.....C-9	Cape Charles.....F-11 Charlotte Court House.....G-7 Charlottesville.....E-8 Chase City.....G-8 Chatham.....G-6 Chesapeake.....G-11 Chincoteague.....E-12 Christiansburg.....G-5 Clarksville.....F-7 Clifton Forge.....F-3 Colonial Hts.....F-9 Covington.....E-6	Crewe.....F-8 Culpeper.....D-8 Cumberland.....F-8 Danville.....G-7 Dinwiddie.....F-9 Dublin.....F-5 Eastville.....F-11 Elkton.....D-7 Emporia.....G-9 Exmore.....F-11 Fairfax.....D-9 Falls Church.....C-9 Falmouth.....D-9 Farmville.....F-8	Fincastle.....F-6 Floyd.....G-5 Franklin.....G-10 Fredericksburg.....D-9 Front Royal.....F-9 Galax.....G-8 Goochland.....F-10 Gloucester.....E-8 Greenville.....D-7 Groveton.....E-7 Grundy.....F-3 Halifax.....G-7 Hampton.....G-10 Harrisonburg.....D-7	Heathsville.....E-10 Highland Spgs.....F-9 Hillsville.....G-5 Hopewell.....G-9 Independence.....G-4 Jarratt.....F-10 Lancaster.....E-10 Lawrenceville.....G-8 Leesburg.....C-9 Lexington.....E-6 Martinsville.....G-8 Lovingston.....E-8 Luray.....D-8 Lynchburg.....F-7	McLean.....C-9 Manassas.....D-9 Marion.....G-4 Marshall.....C-8 Martinsville.....G-6 Mathews.....F-10 Middleburg.....C-8 Nansemond.....G-10 Newport News.....F-10 Norfolk.....G-11 Norton.....G-2 Onancock.....E-11 Orange.....E-8 Palmyra.....E-8	Pearisburg.....F-9 Petersburg.....F-9 Portsmouth.....G-6 Pulaski.....F-6 Radford.....F-10 Richlands.....F-10 Richmond.....F-4 Roanoke.....F-4 Rocky Mount.....G-4 St. Paul.....F-3 Salmon.....F-3 Saltville.....G-4 Saluda.....F-10 S. Boston.....G-7
--	---	---	---	--	--	---	---	--

1 * Reston, Va.



Hill.....C-8	Winchester.....C-8	Ansted.....E-4	Clendenen.....D-4	Keyser.....C-7	New Martinsville.....B-5	Richwood.....E-5	War.....F-4
Staunton.....E-7	Woodbridge.....D-9	Barboursville.....D-3	Elizabeth.....C-4	Kingwood.....B-6	Nitro.....D-3	Ripley.....D-4	Wayne.....E-3
Suffolk.....C-8	Woodstock.....C-8	Barnabus.....E-3	Elkins.....C-6	Lewisburg.....E-5	Oak Hill.....E-4	Romney.....D-5	Webster Spgs.....D-5
Tangier.....E-10	Wytheville.....G-4	Beckley Spgs.....E-4	Fairmont.....E-4	Logan.....E-3	St. Albans.....C-4	St. Albans.....D-3	Weyton.....A-5
Tazewell.....E-10	WEST VIRGINIA	Bethlehem.....B-3	Fayetteville.....E-4	Madison.....E-3	St. Marys.....C-4	St. Marys.....C-4	Weich.....F-4
Victoria.....G-8	Population: 1,763,331	Buckshannon.....F-3	Franklin.....D-7	Mannington.....B-5	Salem.....C-5	Salem.....C-5	Wellsville.....A-5
Virginia Beach.....G-11	(1970 Census)	Berkeley Spgs.....E-4	Gilbert.....F-3	Marlinton.....E-6	Shenandoah.....C-7	Shenandoah.....C-7	Weston.....C-5
Warm Springs.....E-6	Area: 24,181 Sq. Miles	Chapmanville.....E-3	Glennville.....C-5	Marmet.....E-4	Spencer.....D-4	Spencer.....D-4	W. Union.....C-4
Waverly.....E-9	Capital: Charleston	Charles Town.....C-8	Grafton.....C-6	Martinsburg.....E-8	Summersville.....D-5	Summersville.....D-5	White Sulphur
White Stone.....F-10		Clarksburg.....C-5	Grantville.....C-4	Moorefield.....C-7	Sutton.....D-5	Sutton.....D-5	Srs.....E-5
Williamsburg.....F-10		Clay.....D-4	Hamin.....D-3	Morgantown.....B-6	Sweetsprings.....F-5	Sweetsprings.....F-5	Whitesville.....E-4
			Harpers Fy.....C-9	Moundsville.....B-5	Triadelphia.....A-5	Triadelphia.....A-5	Williamson.....E-3
			Hinton.....E-5	Mt. Hope.....E-4	Union.....D-6	Union.....D-6	Winfield.....D-3
			Huntington.....D-3	Naoma.....E-4	Valley Head.....D-5	Valley Head.....D-5	

Mr. & Mrs. J. A. Powers 2239 Double Eagle, Reston, Virginia

Mrs. Pansy Gullick, 704 So. Samuel St., Charleston, W. Va. 25414

1. CAMANO ISLAND

*BAINBRIDGE ISLAND
MEAD

South Seattle

WASHINGTON
Population: 3,443,487
(1970 Census)
Area: 68,192 Sq. Miles
Capital: Olympia

Cities and Towns
Aberdeen.....C-2
Anacortes.....A-3
Arlington.....B-3
Asotin.....D-8
Auburn.....C-3

Battle Ground.....E-3
Bellingham.....A-3
Blaine.....A-3
Bremerton.....C-3
Brewster.....B-5
Buckley.....C-3
Burbank.....D-6
Burlington.....A-3
Camas.....E-3
Cashmere.....C-5
Castle Rock.....D-2
Cathlamet.....D-2
Centralia.....D-2

Chehalis.....D-2
Chelan.....B-5
Cheney.....C-8
Chewelah.....B-7
Clarkston.....C-4
Cle Elum.....C-2
Clinton.....B-3
Colfax.....D-8
Colville.....A-7
Concrete.....A-4
Connell.....D-6
Cosmopolis.....C-2
Couse Dam.....B-6

Darrington.....B-4
Davenport.....B-7
Dayton.....D-7
Deer Park.....B-8
Eatonville.....D-3
Ellensburg.....C-5
Elma.....C-2
Enumclaw.....C-3
Ephrata.....C-6
Everett.....B-2
Fords Prairie.....D-2
Forks.....A-1
Friday Harbor.....A-2

Goldendale.....E-4
Grand Coulee.....B-6
Grandview.....D-5
Granger.....D-5
Harrington.....C-7
Hoquiam.....C-1
Ione.....A-8
Kalama.....E-2
Kelso.....D-2
Kennick.....D-5
Kettle Falls.....A-7
Klickitat.....E-4
Leavenworth.....C-5

Long Beach.....D-1
Longview.....D-2
Mabton.....D-5
McCleary.....C-2
Marysville.....B-3
Medical Lake.....C-7
Monroe.....B-3
Montesano.....C-2
Morton.....D-3
Moses Lake.....C-6
Mt. Vernon.....A-3
Mukilteo.....B-3
Neah Bay.....A-1

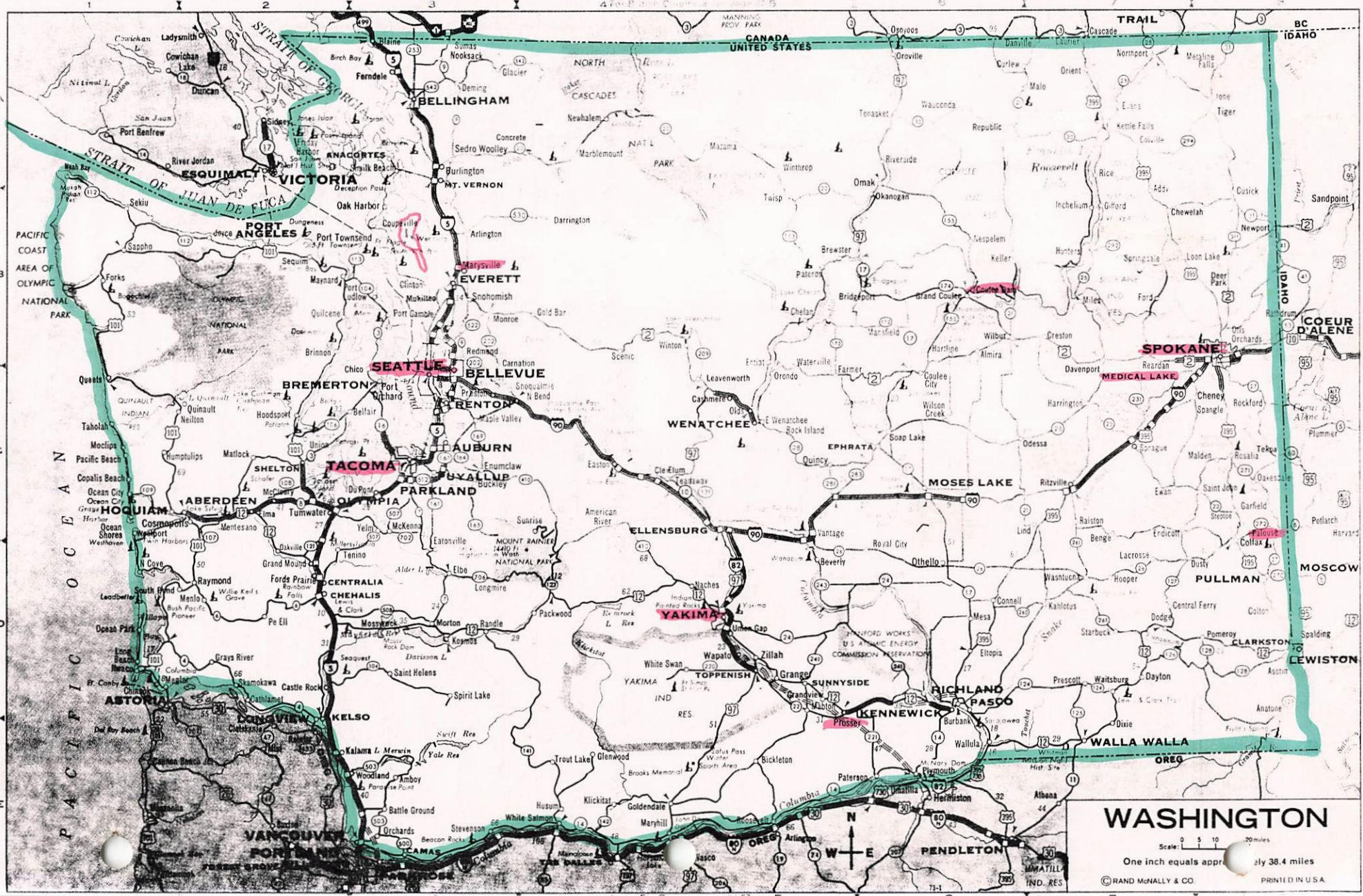
Newport.....B-8
N. Bend.....C-4
Oak Harbor.....B-3
Ocean Park.....D-1
Odessa.....C-7
Okanogan.....B-6
Olympia.....C-2
Omak.....A-6
Oroville.....A-6
Othello.....D-6
Otis Orchards.....B-8
Pacific Beach.....C-1
Palouse.....C-6

Parkland.....C-3
Pasco.....D-6
Pateros.....B-5
Pomeroy.....D-8
Port Angeles.....B-2
Port Orchard.....C-3
Port Townsend.....B-3
Prosser.....D-5
Pullman.....D-8
Puyallup.....C-3
Quilcene.....B-2
Quincy.....C-5
Raymond.....D-2

Redmond.....B-3
Renton.....C-3
Republic.....A-6
Richland.....D-6
Ritzville.....C-7
Rosalia.....B-3
Seattle.....B-3
Sedro Woolley.....A-3
Seguim.....B-2
Shelton.....C-2
Snohomish.....B-3
Snoqualmie.....C-4
Soap Lake.....C-6

South Bend.....D-1
Spokane.....B-8
Sprague.....C-7
Stevenson.....E-3
Sumas.....A-3
Sunnyside.....D-5
Tacoma.....C-2
Tekoa.....C-8
Tenino.....D-2
Tonasket.....A-6
Toppenish.....D-5
Tumwater.....C-2
Twisp.....B-5

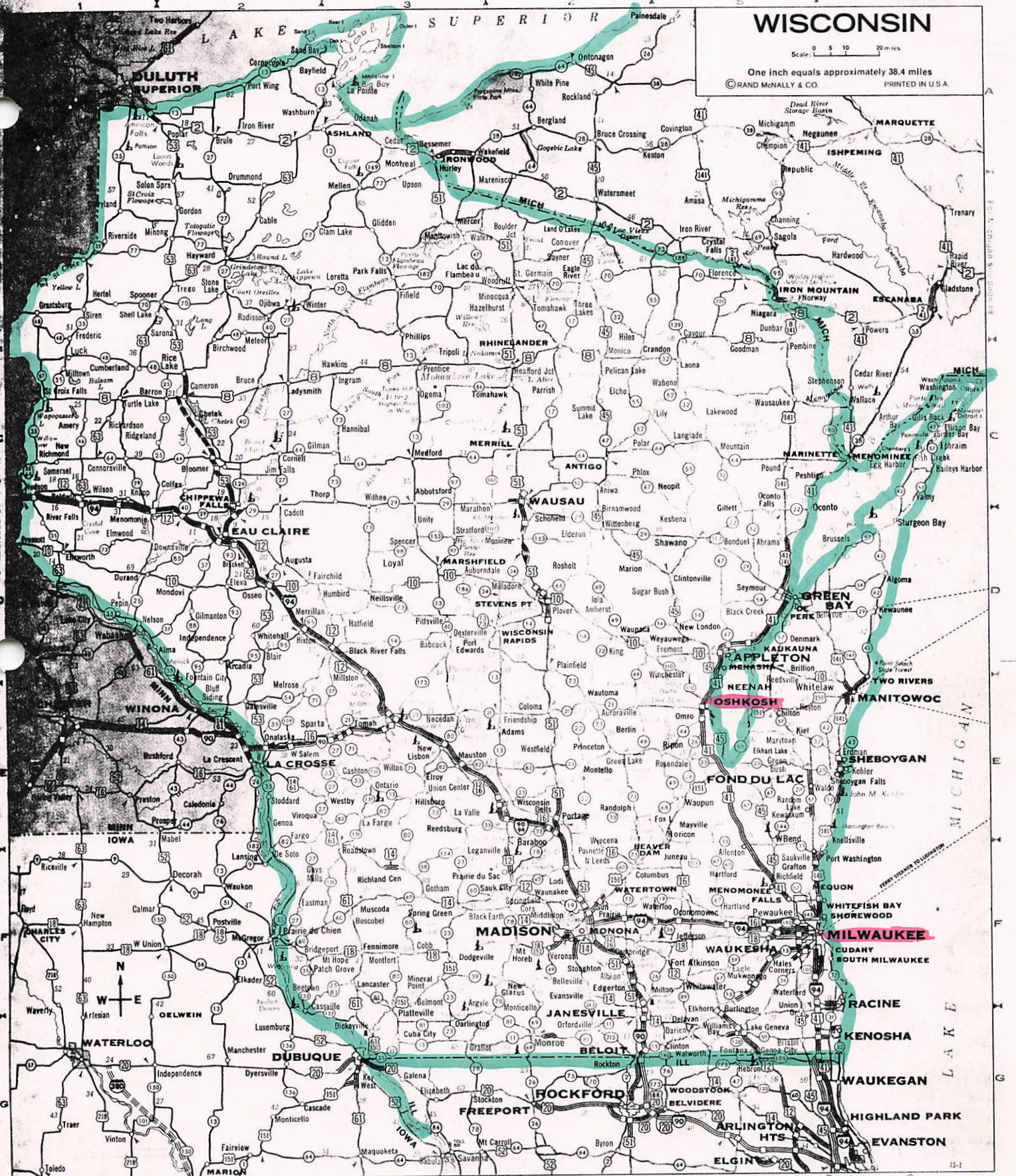
Union Gap.....D-5
Vancouver.....E-2
Waitsburg.....D-7
Walla Walla.....E-7
Wapato.....D-5
Waterville.....C-5
Wenatchee.....C-5
Westport.....C-1
White Salmon.....E-7
Wilbur.....B-6
Woodland.....E-3
Yakima.....E-3
Zillah.....D-5



Mr. & Mrs. Marshall Webb Box 243, Medical Lake, Washington 99022
Mr. Paul Webb, Box 278, Palouse, Washington, 99161
Mr. & Mrs. Gary Trimble, 1330 Sunset Dr., Prosser, Wash. 99350
Mrs. Forest (Mrs) Gleason, Tacoma, Wash.
Mr. & Mrs. Melvin Preston, 164 E. Vista del Mar, Camano Island, Wash. 98292
Mr. & Mrs. Forest E. Gleason, 14603 So. Yakima, Yakima, Wash. 98444
Mrs. C. Louise Root, 523 E. Queen Ave., Spokane, Wash. 99207
Mr. & Mrs. L. Edward Root Rt 1 Box 127 Okanogan^(con), Wash. 98840
Mr. & Mrs. James Wendall, Box 101, Mead, Wash. 99021
Mr. & Mrs. George E. Root 6820 E. 2nd Ave. Spokane, Wash. 99206
Mr. & Mrs. Clinton Jarrett, 17013 31st place, So. Seattle, Wash. 98188
Mr. & Mrs. Del Root 3722 W. Princeton Ave., Spokane, Wash. 99205
Mr. & Mrs. John D. Root 5111 McDonald Ave., N.E., Burbridge, So., Wash.
Mr. & Mrs. James S. Dykes, 824 E. 9th Ave., Spokane, Wash. 990202
Mr. & Mrs. John C. Blauer, Carl's Trailer Court, Box 8, Coulee Dam, Wash.
Mr. & Mrs. Loren Weikemuller 5207 133 place, N.E., Marysville, Wash
Mr. & Mrs. Leighland Johnson, 1021 138th St., East Tacoma, Wash. 98445

WISCONSIN

Scale: 0 5 10 20 miles
One Inch equals approximately 38.4 miles
© RAND McNALLY & CO. PRINTED IN U.S.A.



WISCONSIN Population: 4,417,933 (1970 Census) Area: 56,154 Sq. Miles Capital: Madison	Cities and Towns Alma.....D-1 Antigo.....C-4 Appleton.....D-5 Ashland.....A-3 Augusta.....D-2	Baraboo.....E-4 Barron.....C-2 Bayfield.....A-3 Beaver Dam.....E-5 Bellevue.....G-4 Black River Falls.....D-3 Chilton.....E-5 Chippewa Falls.....C-2 Crandon.....C-4 Darlington.....G-3 Dodgeville.....F-3 Durand.....D-1 Eagle River.....B-4	Eau Claire.....D-2 Elkhorn.....G-5 Ellsworth.....D-1 Floyd.....D-5 Florence.....B-5 Fond Du Lac.....E-5 Friendship.....E-4 Grantsburg.....B-1 Green Bay.....D-5 Green Lake.....E-4 Hawarden.....B-2 Hudson.....C-1 Hurley.....A-3	Janesville.....G-4 Jefferson.....F-5 Juneau.....F-3 Kaukauna.....D-5 Kenosha.....G-6 Keshena.....D-5 Kewaunee.....D-6 La Crosse.....E-2 Ladysmith.....C-2 Lancaster.....E-4 Madison.....F-3 Manitowoc.....E-6 Marinette.....C-6	Marshfield.....D-3 Mauston.....E-3 Mendota.....C-3 Menasha.....D-5 Menomonee Falls.....F-5 Menomonie.....D-1 Mequon.....F-5 Merrill.....C-4 Milwaukee.....F-4 Monroe.....G-4 Montello.....E-4 Neillsville.....D-3	Oconto.....C-5 Oshkosh.....E-5 Park Falls.....C-3 Phillips.....B-3 Portage.....E-4 Port Edwards.....D-3 Prairie du Chien.....F-2 Racine.....F-6 Rhinelander.....B-4 Rice Lake.....C-2 Richland Cen.....F-3 Ripon.....E-5	Shawano.....D-5 Sheboygan.....E-6 Shell Lake.....B-1 Shorewood.....F-6 South Milwaukee.....F-6 Sparta.....E-3 Spooner.....B-1 Stevens Pt.....D-4 Superior Bay.....D-6 Superior.....A-1 Tomahawk.....E-3 Tomahawk.....C-4 Two Rivers.....E-6	Viroqua.....E-2 Washburn.....A-2 Waterloo.....F-5 Watertown.....B-1 Waukesha.....F-5 Waupaca.....D-4 Wausau.....C-4 Wautoma.....E-4 Wendell.....E-5 Whitefish Bay.....F-5 Whitehall.....D-2 Wisconsin Dells.....E-4 Wisconsin Rapids.....D-4
--	---	---	---	---	--	---	---	--

Mr. & Mrs. Richard M. Hicklin 6073 Calumet Rd., Milwaukee, Wis 53223

Kellner

Mr. & Mrs. Harvey Kellner 904 Indian Point Rd., Rt 1, Oshkosh, Wis. 54907

WYOMING

Population: 335,719
(1970 Census)
Area: 97,914 Sq. Miles
Capital: Cheyenne

WYOMING

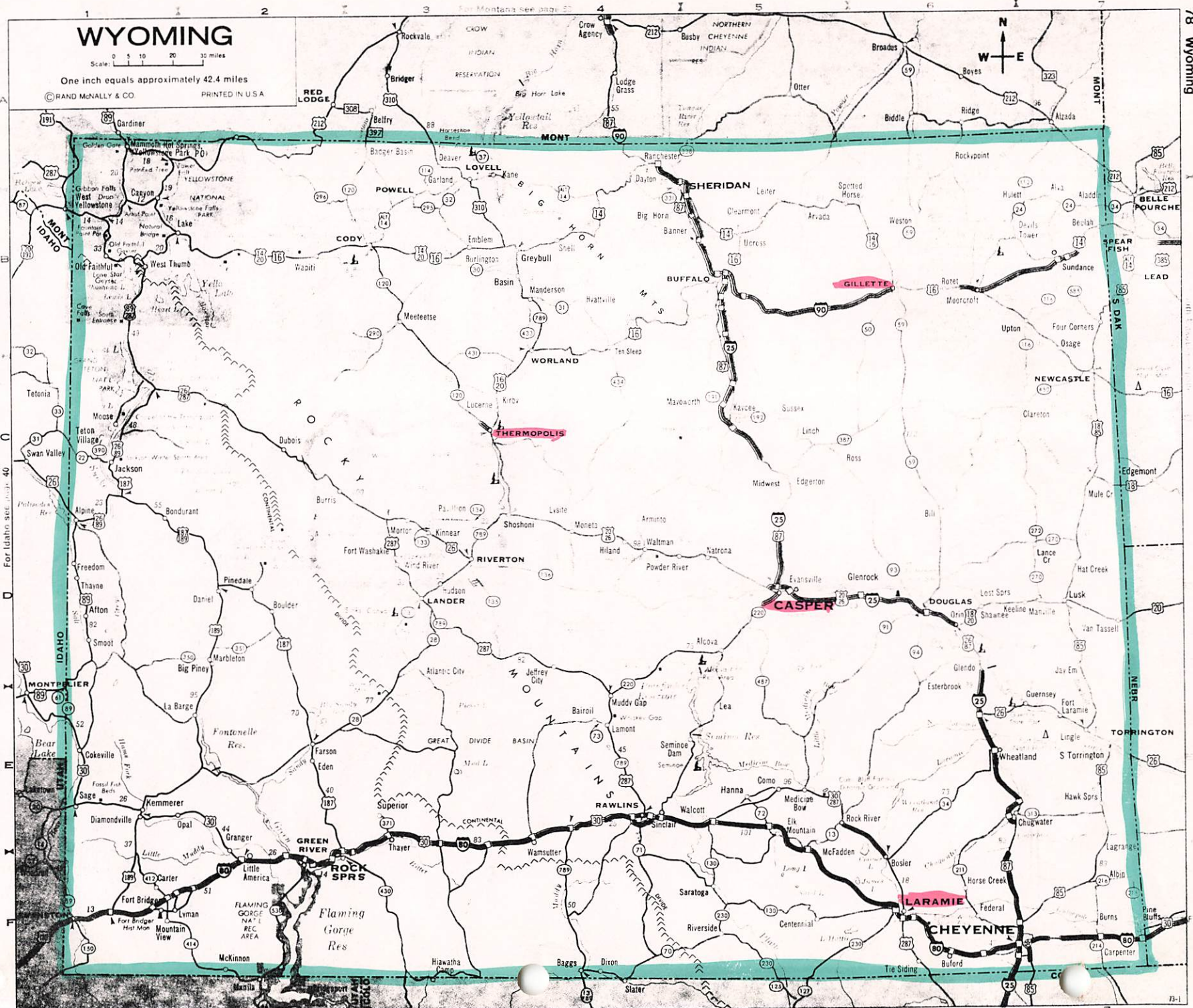
Scale: 0 5 10 20 30 miles

One inch equals approximately 42.4 miles

© RAND McNALLY & CO PRINTED IN U.S.A.

Cities and Towns

- Afton.....D-1
- Alcova.....D-5
- Baggs.....F-4
- Bairail.....E-4
- Basin.....B-3
- Big Horn.....B-4
- Buffalo.....B-5
- Burlington.....B-3
- Burns.....F-7
- Casper.....D-6**
- Cheyenne.....F-6
- Chugwater.....E-6
- Clareton.....C-7
- Cody.....B-3
- Cokeville.....E-1
- Diamondville.....E-1
- Douglas.....D-6
- Dubois.....C-2
- Edgerton.....C-5
- Eik Mountain.....E-5
- Emblem.....F-1
- Evanson.....F-1
- Evansville.....D-5
- Fort Bridger.....F-1
- Fort Laramie.....E-7
- Fort Washakie.....D-3
- Gillette.....B-6**
- Glendo.....D-6
- Glenrock.....D-6
- Granger.....E-2
- Green River.....F-2
- Greybull.....B-4
- Guernsey.....E-7
- Hanna.....F-6
- Horse Creek.....F-5
- Hudson.....D-3
- Jackson.....C-1
- Kaycee.....C-5
- Kemmerer.....E-1
- LaBarge.....E-2
- Lagrange.....E-7
- Lance Creek.....D-7
- Lander.....D-3
- Laramie.....F-6**
- Linch.....C-5
- Lingle.....E-7
- Little America.....F-2
- Lovell.....A-3
- Lucerne.....C-3
- Lusk.....D-7
- Lyman.....F-1
- Manderson.....B-4
- Manville.....D-7
- Medicine Bow.....E-5
- Meeteetse.....B-3
- Midwest.....C-5
- Moorcroft.....B-6
- Mountain View.....F-1
- Newcastle.....C-7
- Old Faithful.....B-1
- Osage.....C-7
- Pinedale.....D-2
- Powder River.....D-4
- Powell.....B-3
- Rawlins.....E-4
- Riverside.....F-5
- Riverton.....D-3
- Rock River.....E-5
- Rock Spgs.....F-2
- Sage.....E-1
- Seminole Dam.....E-5
- Shawnee.....D-6
- Sheridan.....B-5
- Shoshoni.....D-3
- Sinclair.....E-4
- Smoot.....D-1
- Sundance.....B-7
- Superior.....E-3
- Ten Sleep.....C-4
- Thayne.....D-1
- Thermopolis.....C-3**
- Torrington.....E-7
- Ucross.....B-5
- Upton.....B-7
- Van Tassell.....D-7
- Walcott.....E-5
- Waltman.....D-4
- Wamsutter.....D-4
- Wapiti.....B-2
- Wheatland.....E-6
- Worland.....C-4



For Idaho see page 40

For Montana see page 33

For Colorado see page 36

Mrs. E. E. Ramsey - Wyoming Pioneer Home, Thermopole, Wyo. 82433
Mr. & Mrs. David Ramsey, Roundtop Hotel, 412 N. 6th, Thermopole, Wyo.
Mr. & Mrs. Roland Ramsey, 220 East St. Thermopole, Wyo.
Mr. & Mrs. Edgar Ramsey, P.O. 632 1/2 Clark, Thermopole, Wyo.
Mr. & Mrs. James E. Reed, 1618 So. Walnut, Cooper, Wyo.
Mrs. Frank Christ, 321 Bee, Cooper, Wyo. 82601
Mr. & Mrs. James B. Reed, 501 N. 6th Ave., Cooper, Wyo. 82621
Mr. & Mrs. Howard B. Reed, 2168 So. McKinley, Cooper, Wyo. 82621
Mr. & Mrs. David W. Thompson, 528 Lyon, Thermopole, Wyo. 82443
Mrs. Bessie Thompson - same as above Christ.
Mr. & Mrs. David J. Blau, 321 1/2 1st St., Cooper, Wyo. 82601
Mr. & Mrs. Milton Thompson, 99 Magnolia, Cooper, Wyo. 82601
Mr. & Mrs. Walter R. Thompson, 311 E. A St., Cooper, Wyo.
Mr. & Mrs. Hubert J. Thompson, 824 E. 12th St., Cooper, Wyo.
Mr. & Mrs. Thomas Johnson, 4250 So. Oak, Cooper, Wyo. 82601
Mrs. Susan Thompson, 2711 Cottonwood St., Cooper, Wyo.
Mr. & Mrs. Steven E. Blau, 502 Warhawk, Little, Wyo. 82716
Mr. & Mrs. Jerry B. Dault, 519 1st, Laramie, Wyo. 82070